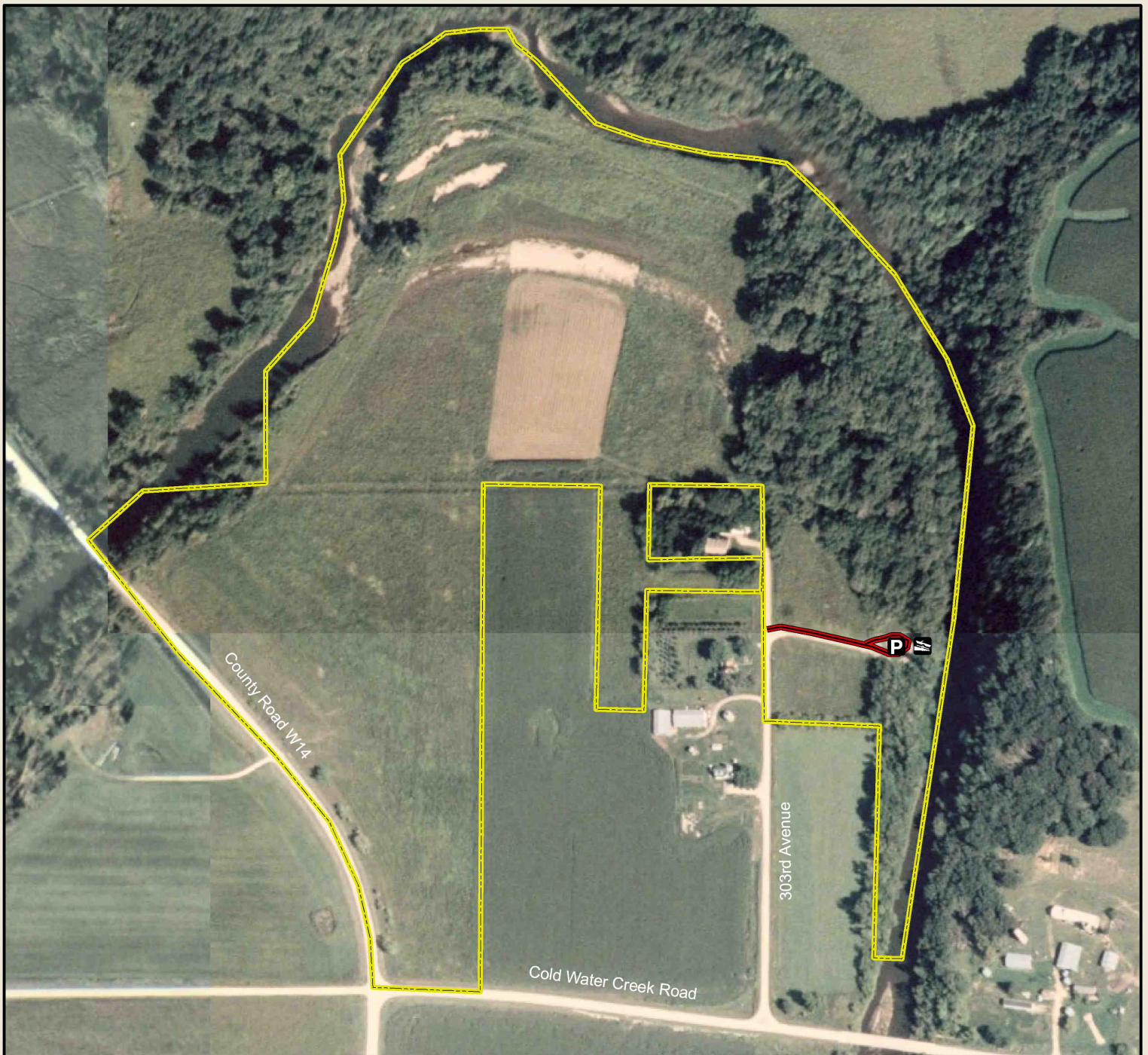






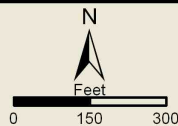
Upper Iowa River - Plymouth Rock Wildlife Management Area



Legend

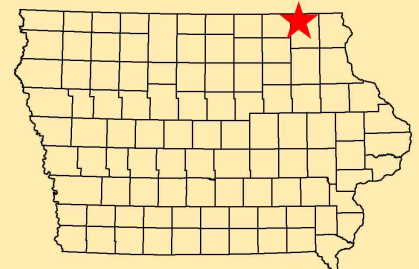
- State Areas open to hunting
-  WMA Boundary
-  Parking Lot
-  Canoe Access
-  Access Road
- 2009 Aerial Photography

Map Creation Date: 11/2009



Acres: 65
 Habitat: Floodplain Timber, Upper Iowa River
 Species: Deer
 Contact: Terry Haindfield
 Upper Iowa Wildlife Unit
 563-546-7960

Winneshiek County, Iowa
 T-100N, R-10W, Section 35



Directions: 6 miles W of Burr Oak on A18,
 1.5 miles S on Oak Ridge Rd, 0.8
 miles SW on Coldwater Creek Rd,
 0.2 miles N on 303rd Ave