




Burr Access Wildlife Management Area





Legend

- State Areas open to hunting
-  WMA Boundary
-  Parking Lot
-  Other Public Land


2007 Aerial Photography


Map Creation Date: 10/2009





Feet





Acres: 10

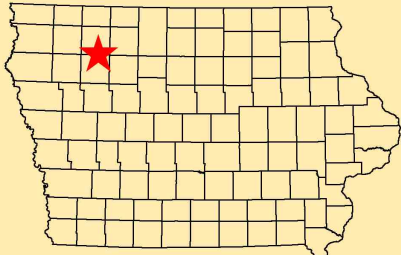
Habitat: River Access

Species: Deer, Turkey, Squirrel, Rabbit

Contact: Bryan Hellyer
Prairie Lakes Wildlife Unit
712-330-2563

Restrictions: Non-Toxic Shot

Clay County, Iowa
T-94N, R-36W, Section 28



Directions: 2 miles N of Sioux Rapids on Hwy 71, 3 miles E on 500th St

Every effort has been made to accurately depict the boundaries on this map. However, users should rely on boundary signs actually located in this area to ensure they do not trespass on private property.