




2023 DNR Wildlife Areas, CCB Properties* & IHAP Sites with Food Plots Attractive to Doves

7/21/2023

Clicking on the link for the area will open the Public Hunting Atlas zoomed in to the area and the nearest Dove Plot access points will be displayed using this symbol 

**This is not an exhaustive list of CCB managed areas with Dove Plots*

ADAIR COUNTY

[E. Rex Sullivan Wildlife Area](#)

ADAMS COUNTY

[Lake Icaria](#)
[Talty Wildlife Area](#)

ALLAMAKEE COUNTY

[Lansing](#)
[Waterloo Creek](#)

APPANOOSE COUNTY

[Rathbun](#)
[Sedan Bottoms](#)

BENTON COUNTY

[Dudgeon Lake](#)

BOONE COUNTY

[Harrier Marsh](#)

BREMER COUNTY

[Aldo Leopold](#)
[Sweet Marsh](#)



BUTLER COUNTY

[Big Marsh](#)

CASS COUNTY

[Hitchcock Recreation Area](#)
[West Nodaway Wildlife Area](#)

CERRRO GORDO COUNTY

[Ventura Marsh](#)

CLARKE COUNTY

[Coyote Canyon Wildlife Area](#)
[Heritage Hills Wildlife Area](#)
[Oakwood Grassland](#)

CLAY COUNTY

[Barringer Slough](#)
[Little Sioux](#)

CLINTON COUNTY

[Goose Lake](#)
[IHAP Clinton](#)
[Lost Nation Hunting Area](#)
[McAndrews Wildlife Area](#)

CRAWFORD COUNTY

[Schrader Wildlife Area](#)

DALLAS COUNTY

[Beaver Lake](#)
[Saylorville](#)

DAVIS COUNTY

[Pioneer Ridge](#)


DECATUR COUNTY

[Dekalb](#)
[Sand Creek](#)



2023 DNR Wildlife Areas, CCB Properties* & IHAP Sites with Food Plots Attractive to Doves

7/21/2023

Clicking on the link for the area will open the Public Hunting Atlas zoomed in to the area and the nearest Dove Plot access points will be displayed using this symbol 

**This is not an exhaustive list of CCB managed areas with Dove Plots*

DELAWARE COUNTY

[Buffalo Creek](#)

DICKINSON COUNTY

[Cayler Prairie](#)

[Christopherson Slough](#)

[Diamond Lake](#)

[Kettleon-Hogsback Complex](#)

[Spring Run Complex](#)

DUBUQUE COUNTY

[Ringneck Ridge Wildlife Area](#)

[Whitewater Wildlife Area](#)

[Whitewater Canyon Wildlife Area](#)

EMMET COUNTY

[Anderson Prairie Complex](#)

[Ingham-High Wetland Complex](#)

FAYETTE COUNTY

[Glovers Creek](#)

[IHAP Fayette 4](#)

FRANKLIN COUNTY

[Maynes Grove](#)

[Whitetail Flats](#)

FREMONT COUNTY

[Forney Lake](#)

[Lake Shawtee](#)

[Riverton](#)

GREENE COUNTY

[Dunbar Slough](#)

GUTHRIE COUNTY

[Bays Branch](#)

HAMILTON COUNTY

[Boone Forks](#)

[Gordon's Marsh](#)

HANCOCK COUNTY

[Eight Mile Pits](#)

HARRISON COUNTY

[Round Lake](#)

HOWARD COUNTY

[Turkey River](#)

IDA COUNTY

[Crawford Creek Recreation Area](#)

IOWA COUNTY

[Fish Ponds](#)

[Randolph Access](#)

JACKSON COUNTY

[Green Island](#)

[IHAP Jackson 2](#)

[Papke Wildlife Area](#)

JASPER COUNTY

[Colfax](#)

[Rock Creek](#)

[South Skunk](#)

JOHNSON COUNTY

[Hawkeye](#)

JONES COUNTY

[IHAP Jones](#)

[Muskrat Slough](#)


KEOKUK COUNTY

[IHAP Keokuk 2](#)



2023 DNR Wildlife Areas, CCB Properties* & IHAP Sites with Food Plots Attractive to Doves

7/21/2023

Clicking on the link for the area will open the Public Hunting Atlas zoomed in to the area and the nearest Dove Plot access points will be displayed using this symbol 

**This is not an exhaustive list of CCB managed areas with Dove Plots*

LEE COUNTY

[Denning Conservation Area](#)
[North Heron Bend](#)

LINN COUNTY

[Chain o Lakes](#)

LOUISA COUNTY

[Wapello Bottoms](#)

LUCAS COUNTY

[Rathbun](#)
[Red Haw](#)

MADISON COUNTY

[Badger Creek](#)

MAHASKA COUNTY

[Hawthorn Lake](#)
[Hull](#)
[IHAP Mahaska 1](#)

MARION COUNTY

[Red Rock](#)

MILLS COUNTY

[Green Hill](#)
[Haynie Slough](#)
[St. Mary's Island](#)

MONONA COUNTY

[Badger Lake](#)
[Tieville Bend](#)

MUSCATINE COUNTY

[Red Cedar](#)
[Wiese Slough](#)

O'BRIEN COUNTY

[Crosbie Wildlife and Nature Youth Center](#)
[Hagen Wildlife Area](#)
[Hannibal Waterman Wildlife Area](#)
[Waterman Creek](#)
[Waterman Prairie](#)

OSCEOLA COUNTY

[Devil's Ridge Wildlife Area](#)
[Leinen Pits](#)

PALO ALTO COUNTY

[Dewey's Pasture](#)
[Fallow Marsh](#)
[West Fork](#)

POCAHONTAS COUNTY

[Westmoreland Wetland Complex](#)

POLK COUNTY

[Big Creek](#)
[Chichaqua](#)
[Red Rock](#)

RINGGOLD COUNTY

[Fogle Lake](#)
[Kellerton](#)
[Mt. Ayr](#)
[Ringgold](#)


SAC COUNTY

[Burrows Pond](#)
[Kiowa Marsh](#)
[Black Hawk Wildlife Area](#)
[Tomahawk Marsh](#)
[White Horse Access](#)



2023 DNR Wildlife Areas, CCB Properties* & IHAP Sites with Food Plots Attractive to Doves

7/21/2023

Clicking on the link for the area will open the Public Hunting Atlas zoomed in to the area and the nearest Dove Plot access points will be displayed using this symbol 

**This is not an exhaustive list of CCB managed areas with Dove Plots*

SCOTT COUNTY

[Lost Grove Lake](#)
[Princeton](#)

SHELBY COUNTY

[V&W Peterson](#)

STORY COUNTY

[Askew Bridge/Cambridge Pond](#)
[Hendrickson Marsh](#)
[IHAP Story 4](#)
[Skunk River Flats](#)

TAMA COUNTY

[Kunch](#)

TAYLOR COUNTY

[Lake of Three Fires](#)
[Siam Tract](#)

UNION COUNTY

[Green Valley State Recreation Area](#)
[Mitchell Marsh](#)
[Three Mile Lake](#)
[Twelve Mile Lake](#)

VAN BUREN COUNTY

[DeVoss Foster](#)
[Lake Sugema](#)

WAPELLO COUNTY

[Cardinal Wildlife Area](#)
[Devol Area](#)
[Pioneer Ridge](#)

WARREN COUNTY

[Bank Swallow Bend](#)
[Red Rock](#)

WASHINGTON COUNTY

[IHAP Washington](#)

WAYNE COUNTY

[Rathbun](#)

WEBSTER COUNTY

[Brushy Creek Recreation Area](#)
[Boone Forks](#)

WINNEBAGO COUNTY

[Harmon Lake](#)

WINNESHIEK COUNTY

[Cardinal Marsh](#)
[Trout River](#)
[Upper Iowa River – Chimney Rocks](#)

WOODBURY COUNTY

[IPS Property](#)

WORTH COUNTY

[Elk Creek Marsh](#)

WRIGHT COUNTY

[Morse Lake](#)

