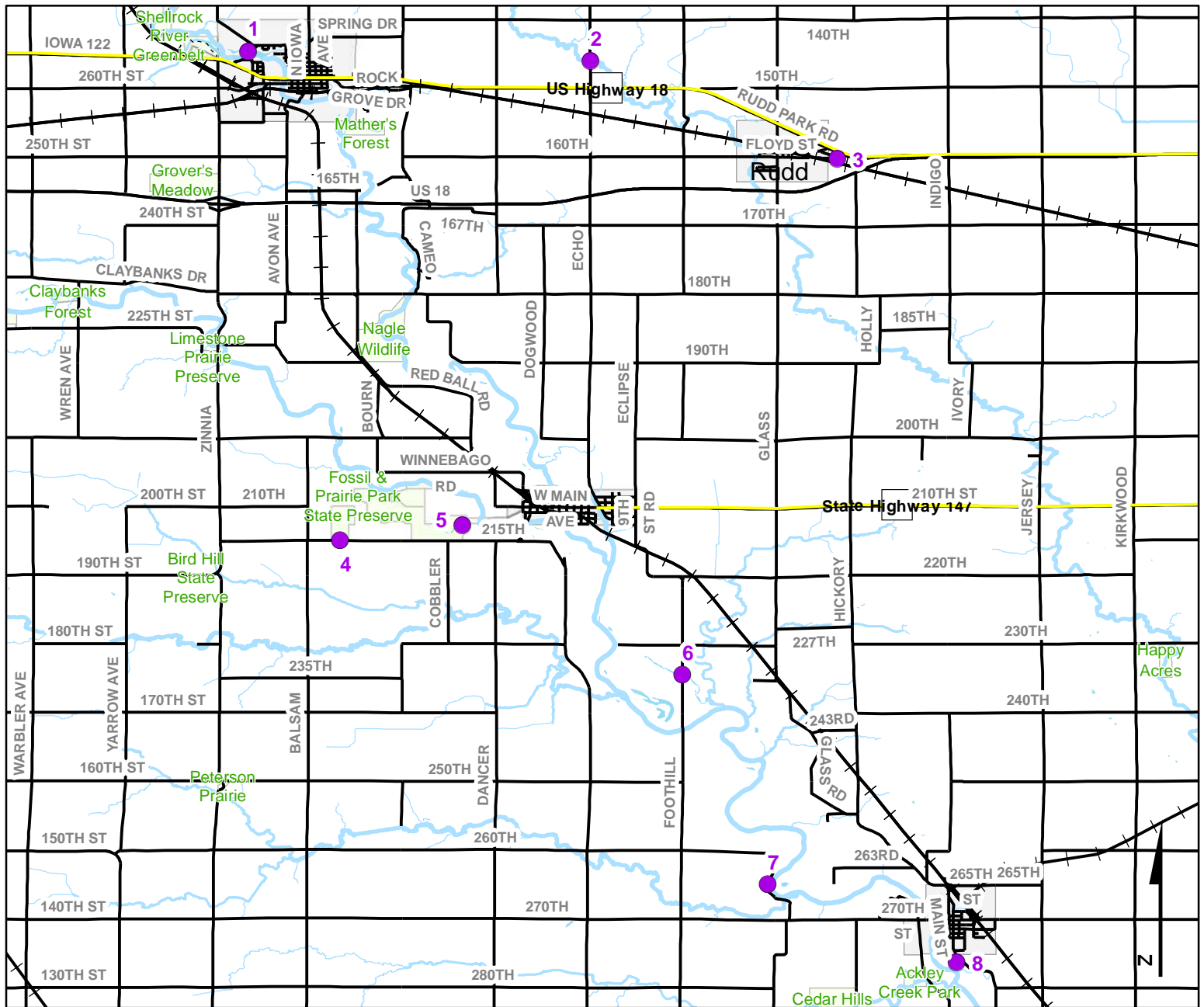




Volunteer Wildlife Monitoring Program (VWMP) Frog and Toad Survey

Route ID: 309 County: Floyd



0 2 4 8 Miles

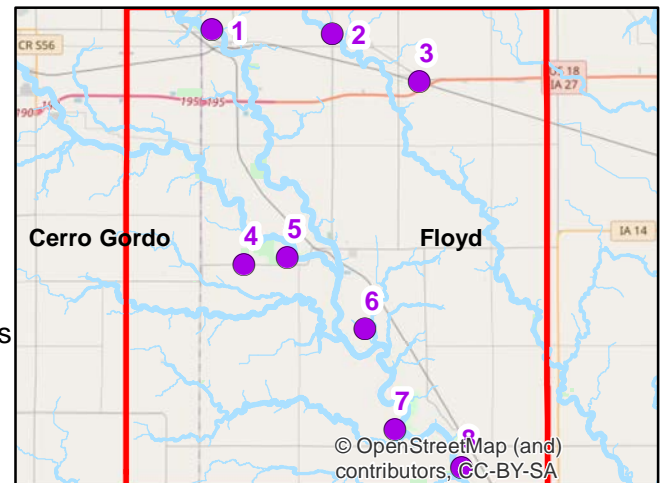


DNR
Volunteer
Wildlife
Monitoring
Program

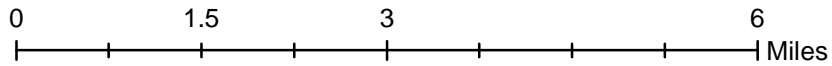
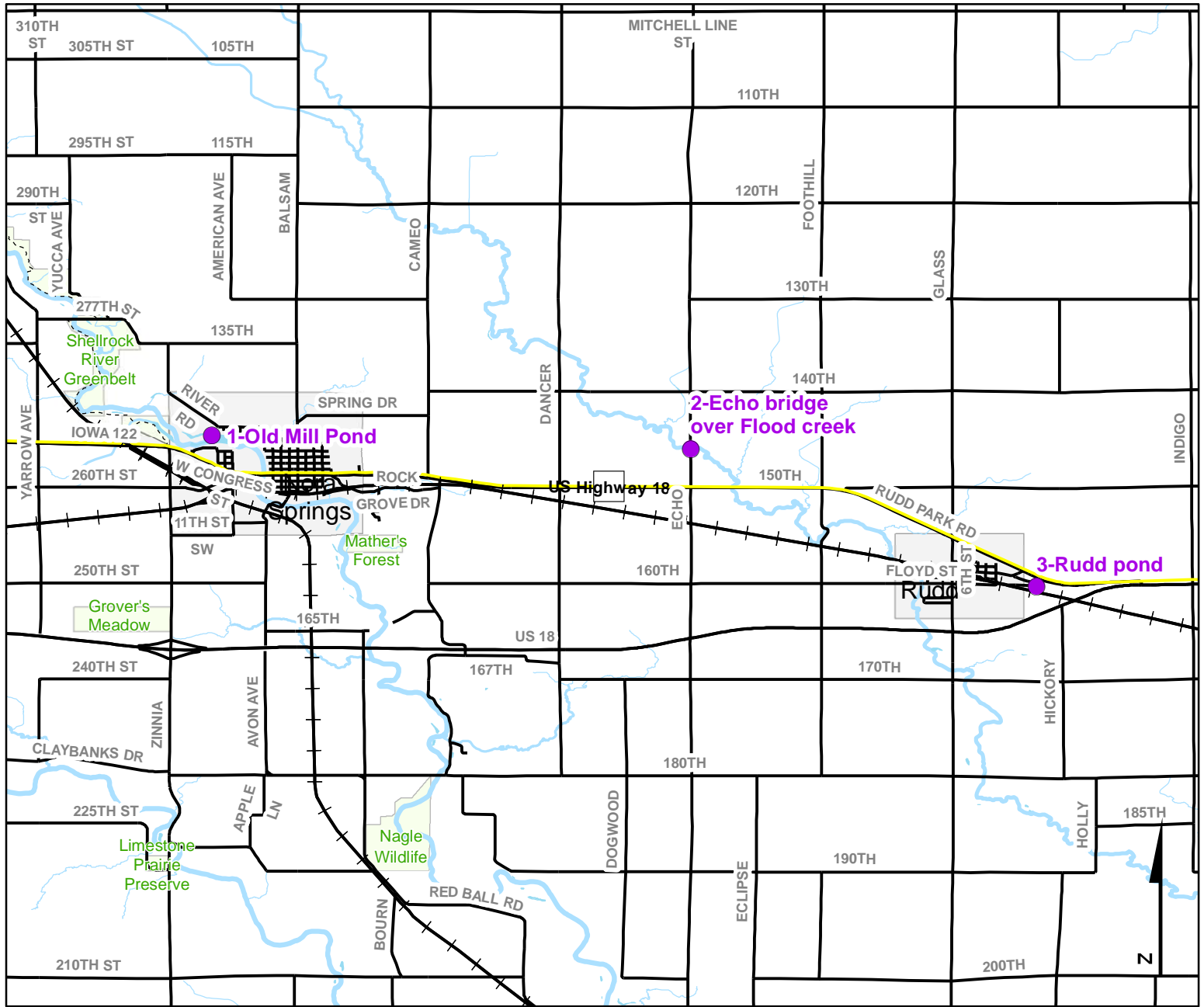


Legend

- Trails
- Survey Stops



Questions? Contact the VWMP Coordinator at vwmp@dnr.iowa.gov. Created on:3/7/2023

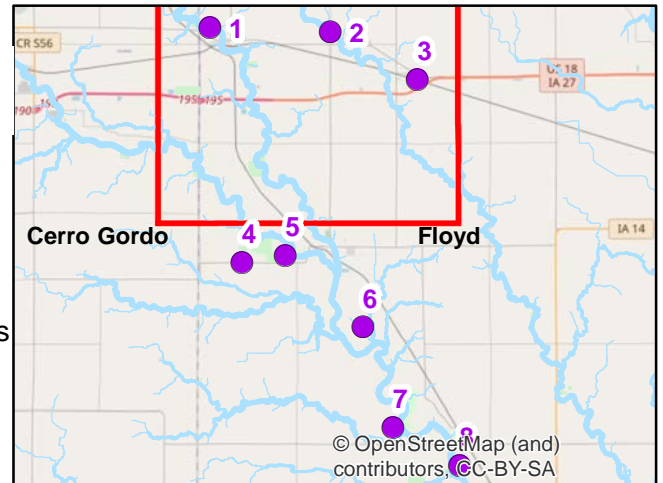


Volunteer Wildlife Monitoring Program



Legend

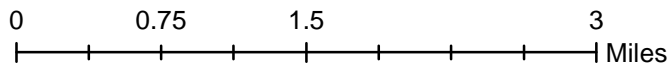
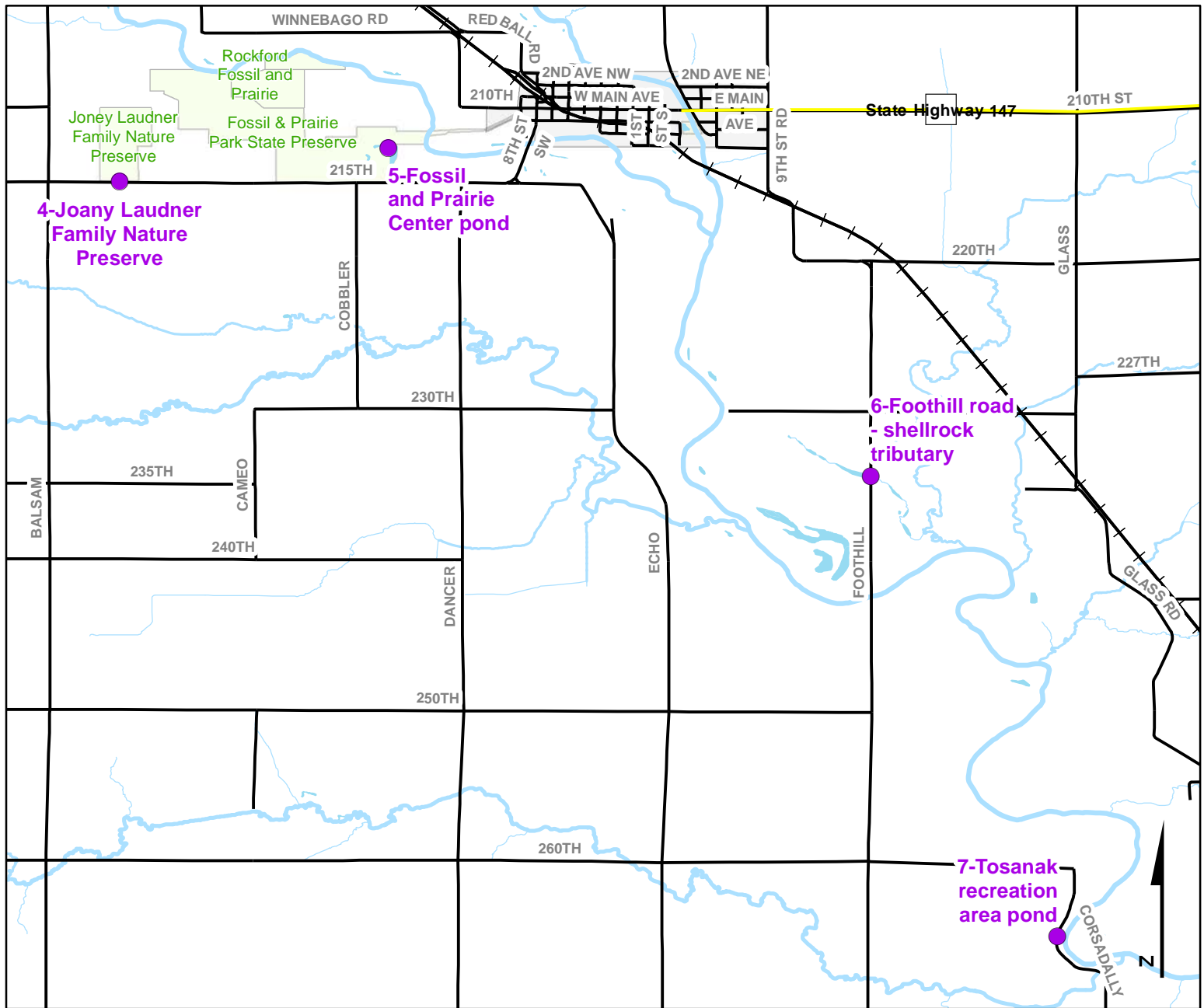
----- Trails
● Survey Stops





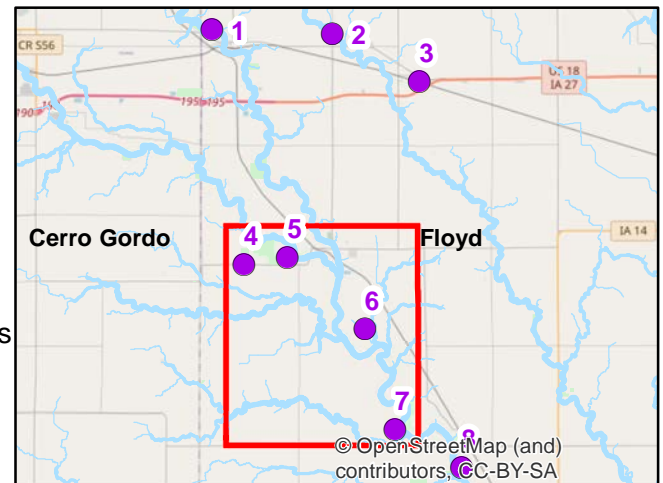
Volunteer Wildlife Monitoring Program (VWMP) Frog and Toad Survey

Route ID: 309 County: Floyd



Legend

- Trails
- Survey Stops



Survey Route Description

Route	309
Name	
Address	
Phone	
E-mail	

Site No	Site Name	County	T	R	S	Q	Latitude	Longitude	Wetland Type
1	Old Mill Pond	Floyd	96N	18W	7		43.1486750	-93.0173490	Permanent Open Water
	Description:	you can drive to this spot. Pond made by dam on the shellrock river.							
2	Echo bridge over Flood creek	Floyd	96N	18W	11		43.1466980	-92.9450260	Permanent Open Water
	Description:	bridge over flood creek							
3	Rudd pond	Floyd	96N	17W	19		43.1259240	-92.8928480	Permanent Open Water
	Description:	Listen from the parking lot right by the beach. Pond							
4	Joany Laudner Family Nature Preserve	Floyd	95N	18W	17		43.0454020	-92.9979200	Permanent Open Water
	Description:	Wetland- Listen from the side of the road							
5	Fossil and Prairie Center pond	Floyd	95N	18W	16		43.0486210	-92.9720570	Permanent Open Water
	Description:	Pond by the river near the rockford fossil and prairie center							
6	Foothill road - shellrock tributary	Floyd	95N	18W	25		43.0170110	-92.9255720	Permanent Open Water
	Description:	Creek crossing/tributary							
7	Tosanak recreation area pond	Floyd	94N	18W	12		42.9726880	-92.9075990	Permanent Open Water
	Description:	river and pond							
8	mystery pond	Floyd	94N	17W	16		42.9562160	-92.8676480	Permanent Open Water
	Description:	man made pond							