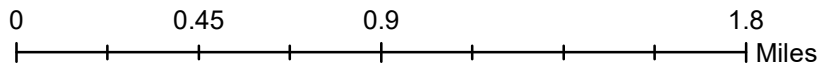
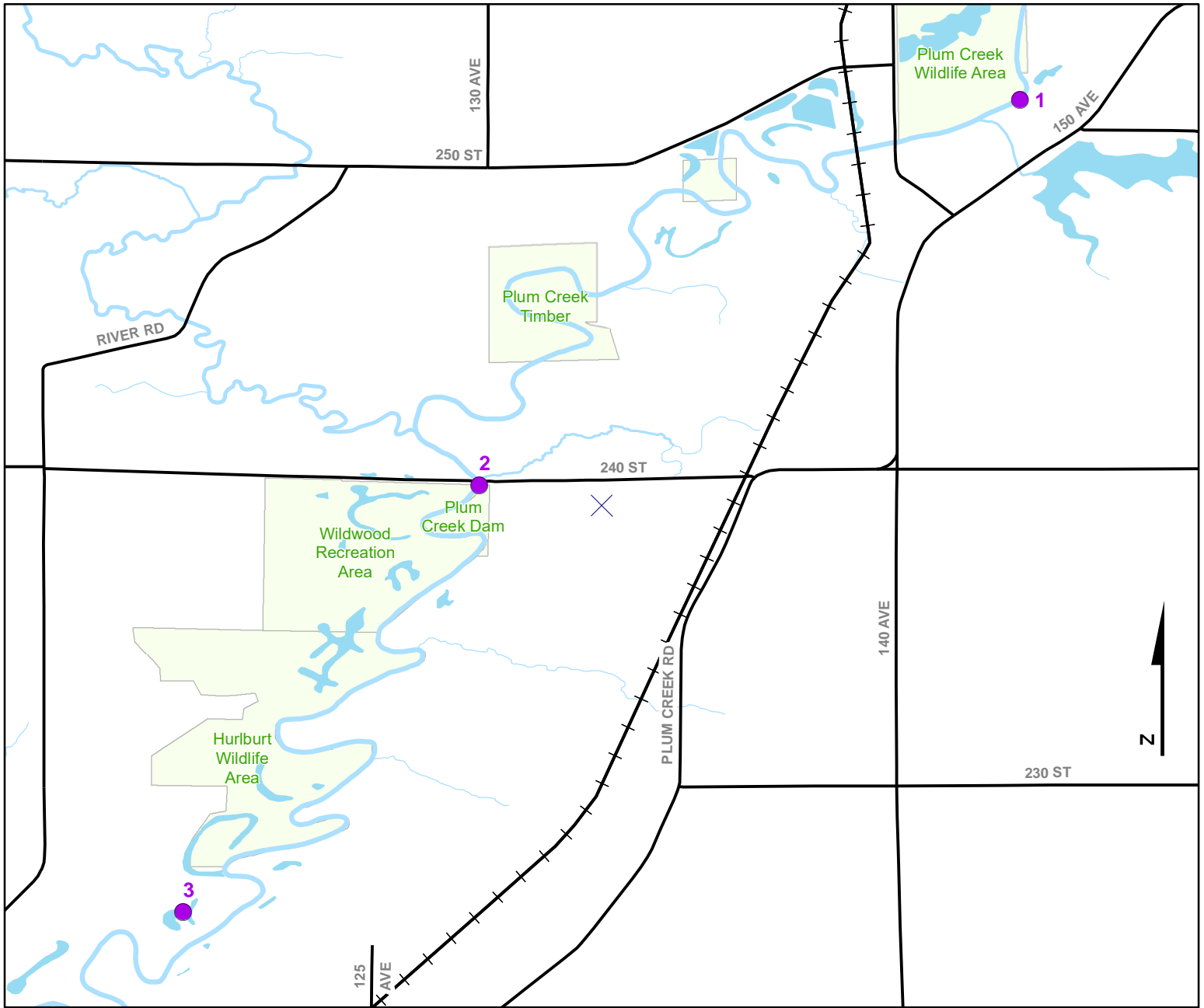


Volunteer Wildlife Monitoring Program (VWMP) Frog and Toad Survey



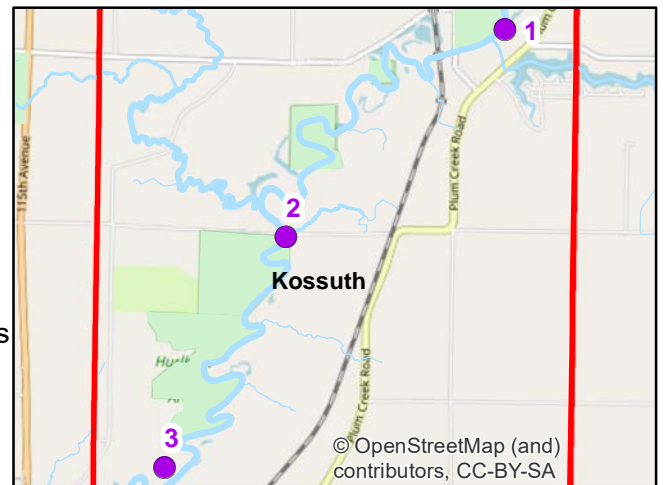
Route ID: 52 County: Kossuth



DNR
Volunteer
Wildlife
Monitoring
Program

Legend

- Trails
- Survey Stops



© OpenStreetMap (and contributors, CC-BY-SA)

VOLUNTEER WILDLIFE MONITORING PROGRAM

Survey Route Description

Route 52

Name

Address

Phone

E-mail

Site No	Site Name	County	T	R	S	Q	Latitude	Longitude	Wetland Type
1	Plum Creek Wildlife Area	Kossuth	96N	28W	17	SW	43.1289149	-94.1822131	Open Riverine
2	Plum Creek Dam	Kossuth	96N	28W	19	SW	43.1112046	-94.2070311	Open Riverine
3	Hurlbert Wildlife Area	Kossuth	96N	29W	36	NW	43.0916191	-94.2206165	Permanent Open Water