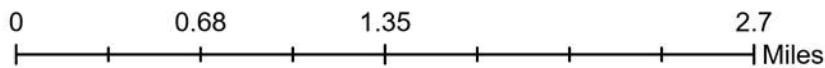
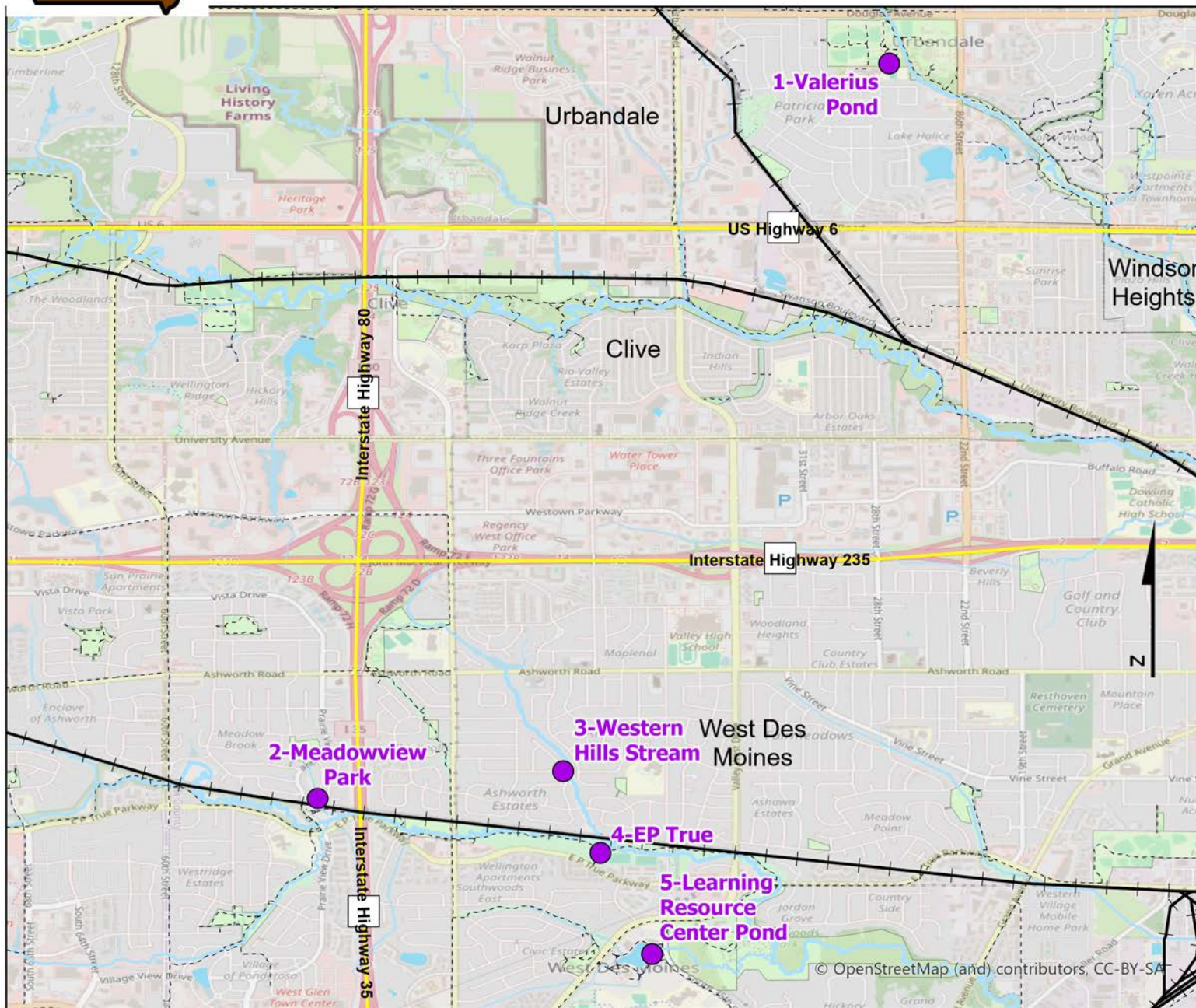


Volunteer Wildlife Monitoring Program (VWMP) Frog and Toad Survey

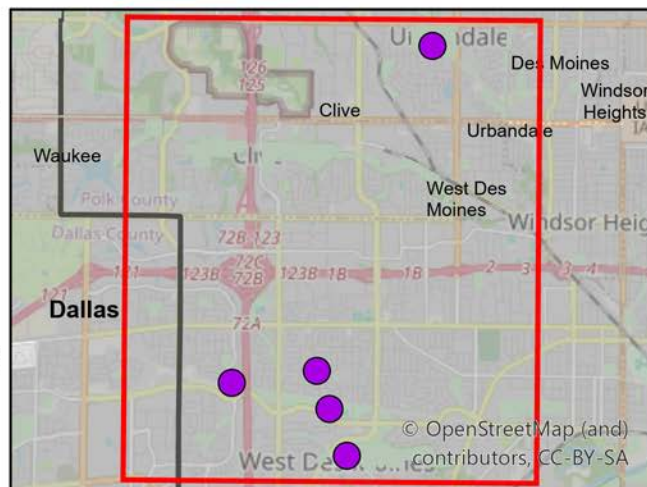


Route ID: 168 County: Polk



Legend

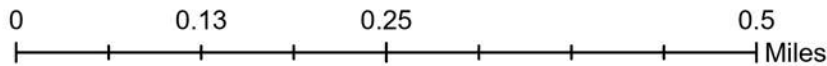
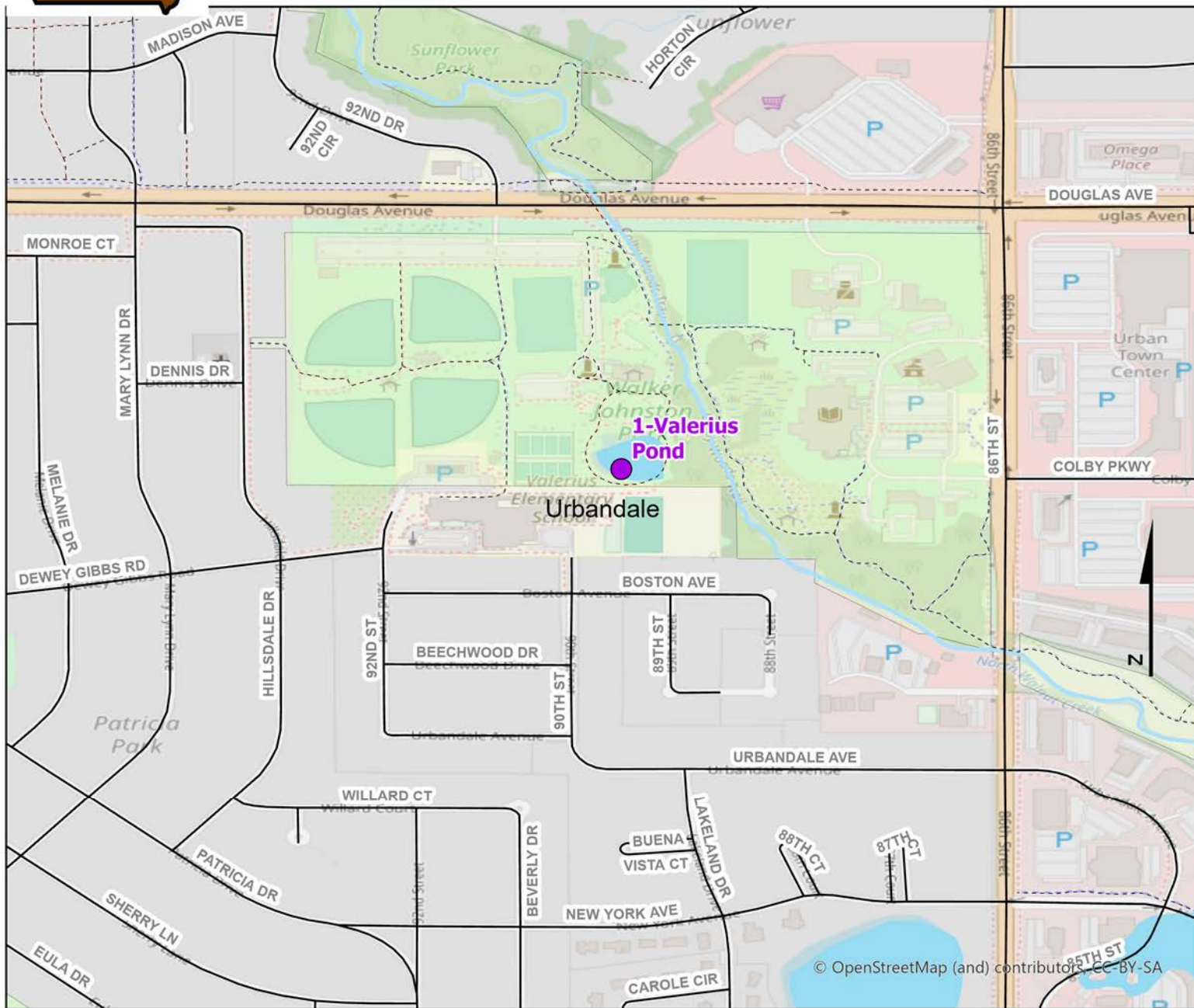
- Trails
- Survey Stops



Volunteer Wildlife Monitoring Program (VWMP) Frog and Toad Survey



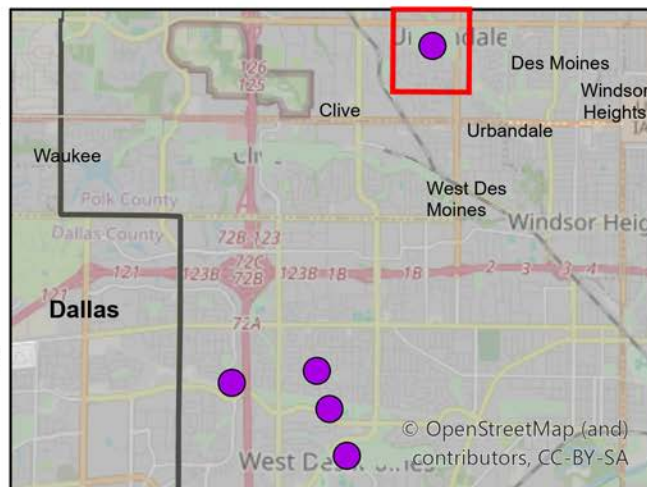
Route ID: 168 County: Polk



DNR
Volunteer Wildlife Monitoring Program

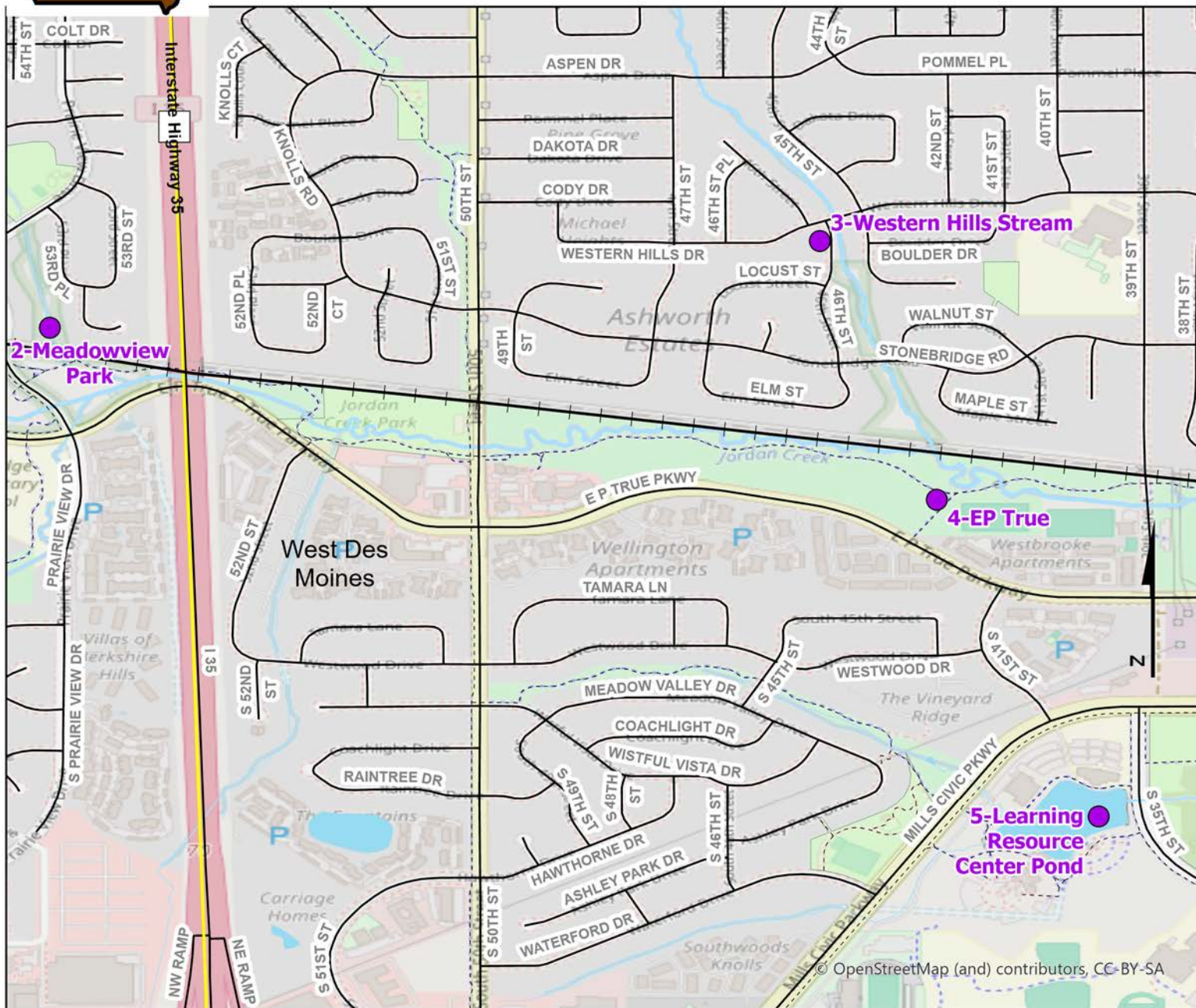
Legend

- Trails
- Survey Stops

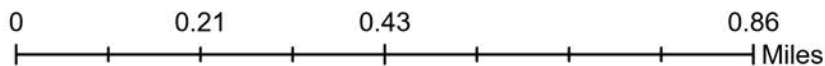


Volunteer Wildlife Monitoring Program (VWMP) Frog and Toad Survey

Route ID: 168 County: Polk

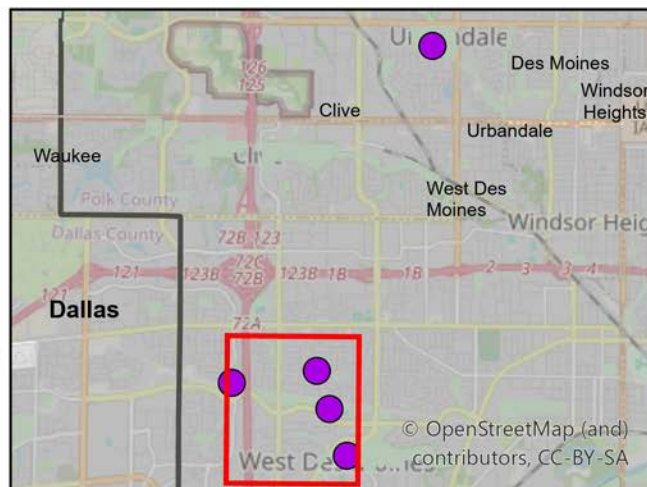


© OpenStreetMap (and) contributors, CC-BY-SA



Legend

- Trails
- Survey Stops



© OpenStreetMap (and) contributors, CC-BY-SA



Frog and Toad Call Survey Route Description

Route ID: 168

Established: 1996

Site Number	Name	County	Latitude	Longitude	Directions
1	Valerius Pond	Polk	41.6259443	-93.7413464	Urbandale - pond northeast of Valerius Elementary School
2	Meadowview Park	Polk	41.5759762	-93.7802272	West Des Moines - Prairie View and Dakota Drive. Southern end of park at cattails
3	Western Hills Stream	Polk	41.5778538	-93.7635279	West Des Moines - Just SE of corn of Western Hills Dr. and 46th St.
4	EP True	Polk	41.5722501	-93.760991	West Des Moines - Between E.P. True and Jordan Creek Greenway bike trail. Fave spot approx. 200 ft. west of point where path from EP true meets main path
5	Learning Resource Center Pond	Polk	41.5653737	-93.7574802	West Des Moines - S. 35th and George Mills Civic Parkway - pond behind learning resource center