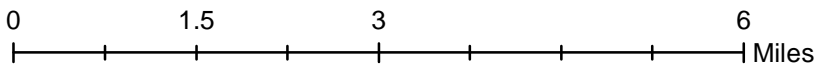
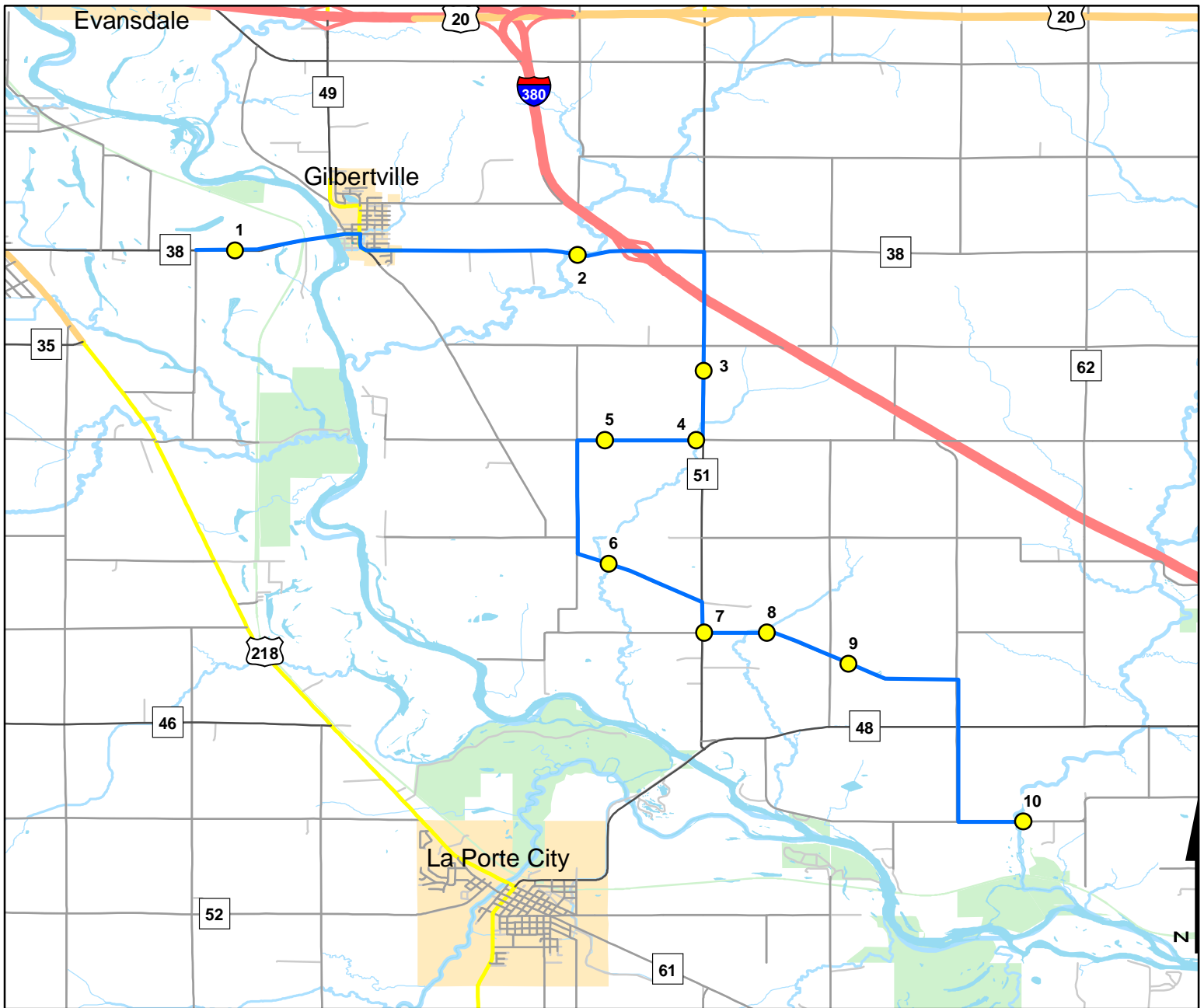




# Volunteer Wildlife Monitoring Program (VWMP) Frog and Toad Survey

Route ID: 360411 Start County: Black Hawk

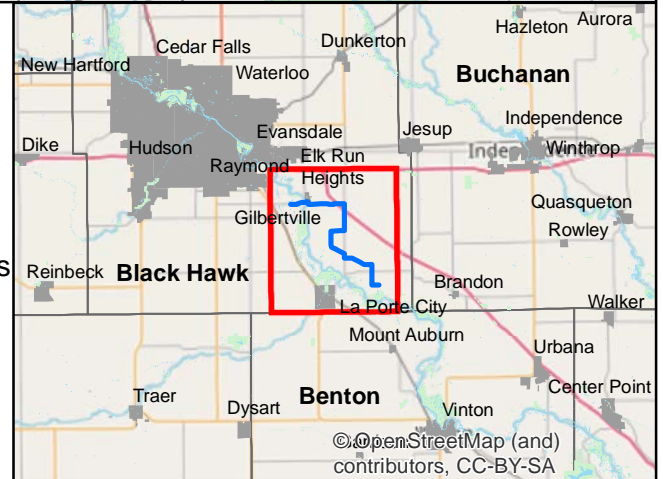
Click for Google Maps to Site 1: <https://www.google.com/maps/dir/?api=1&destination=42.4136009,-92.2335968>



## Legend

● Stop Locations

— Route Path

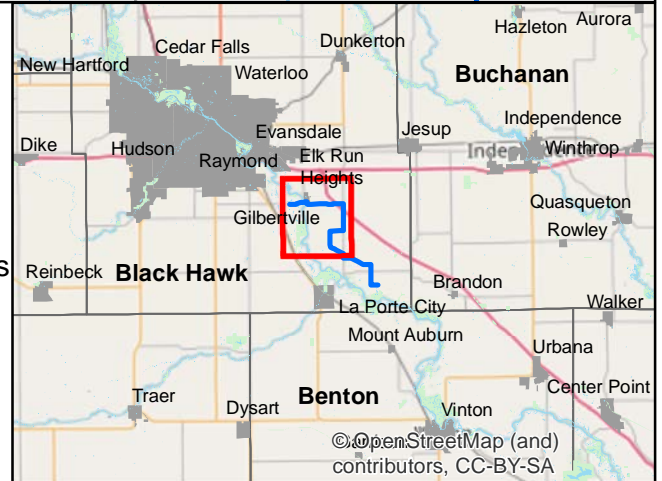
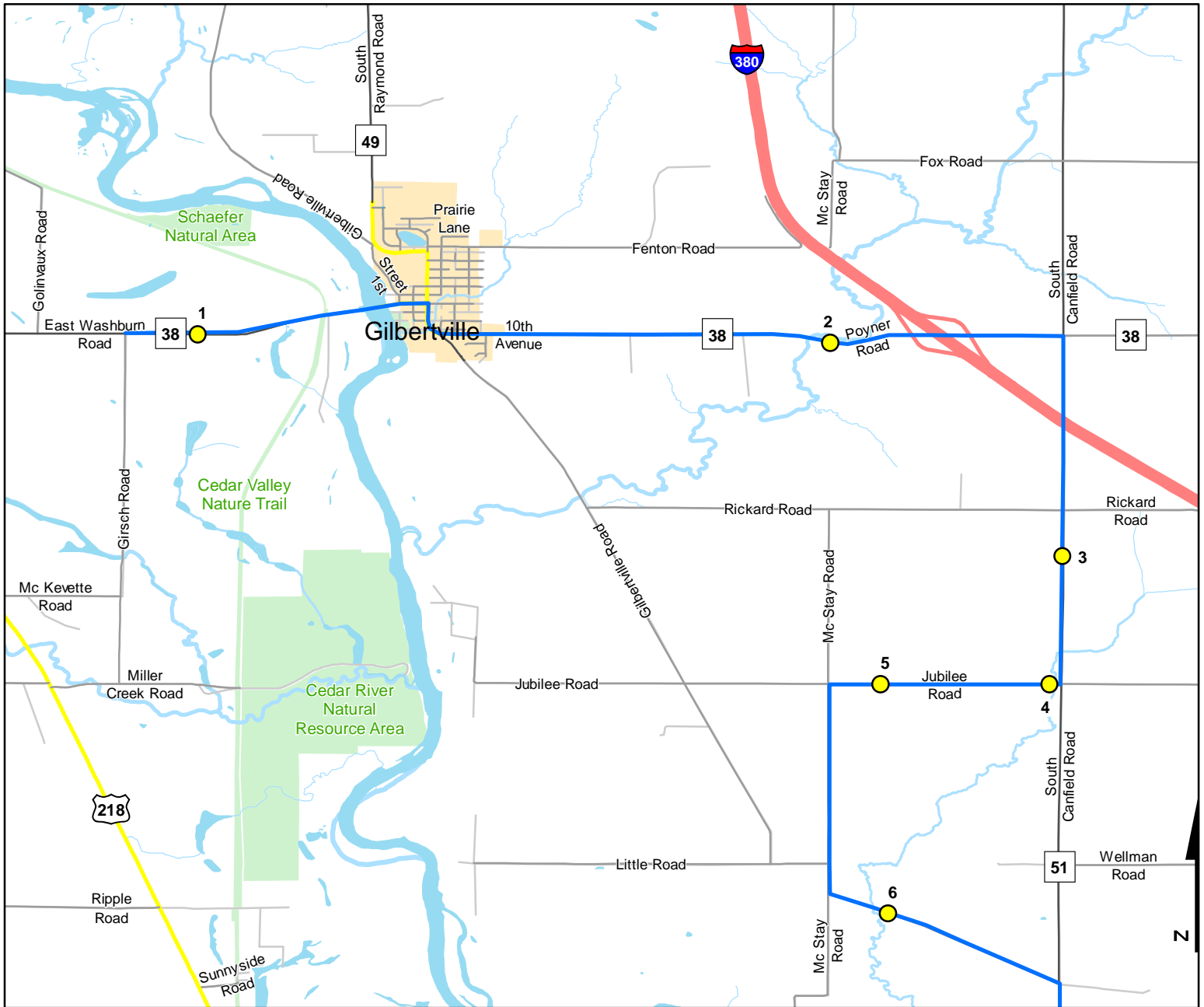




# Volunteer Wildlife Monitoring Program (VWMP) Frog and Toad Survey

Route ID: 360411 Start County: Black Hawk

Click for Google Maps to Site 1: <https://www.google.com/maps/dir/?api=1&destination=42.4136009,-92.2335968>



## Legend

● Stop Locations

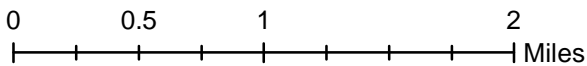
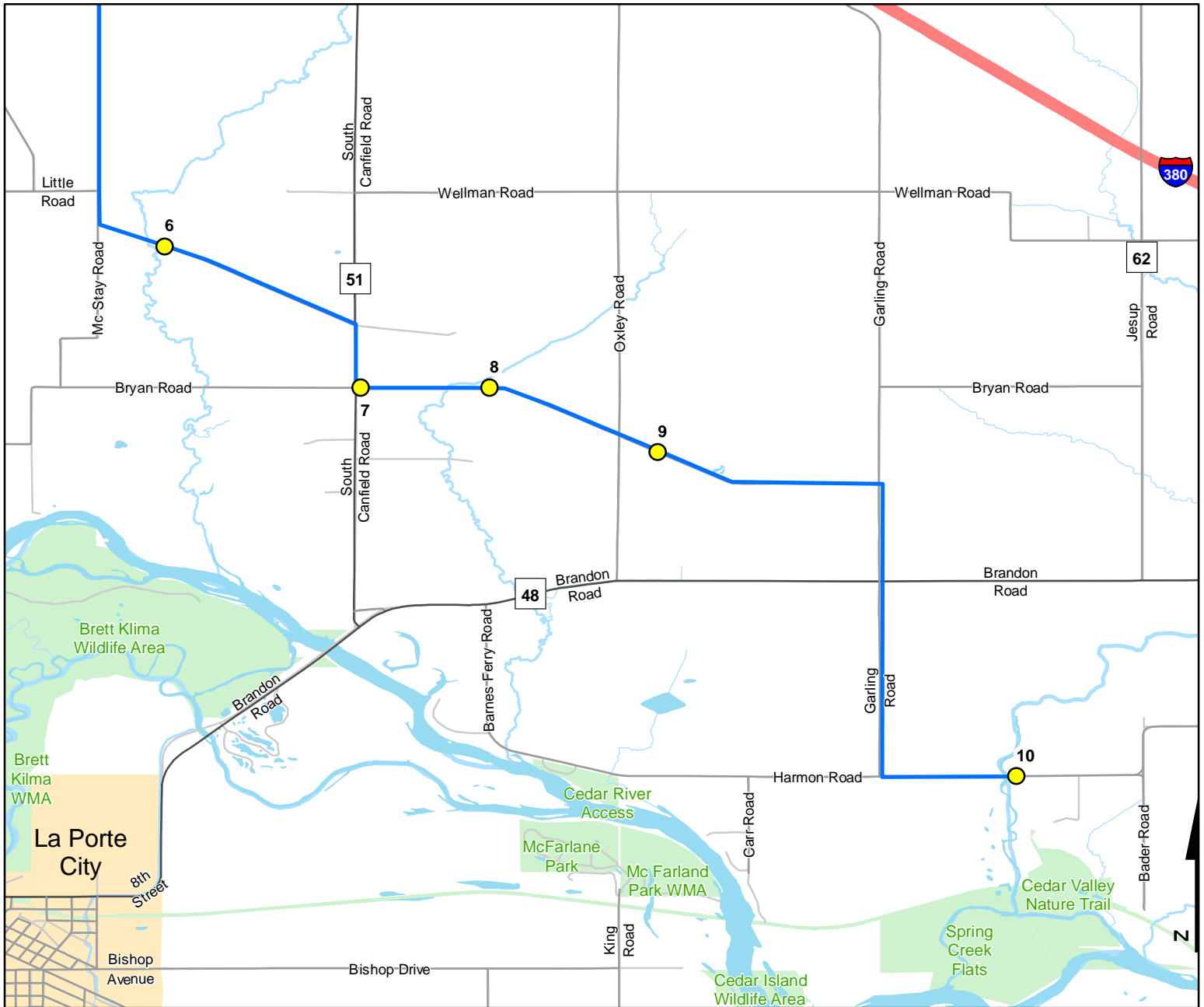
— Route Path



# Volunteer Wildlife Monitoring Program (VWMP) Frog and Toad Survey

Route ID: 360411 Start County: Black Hawk

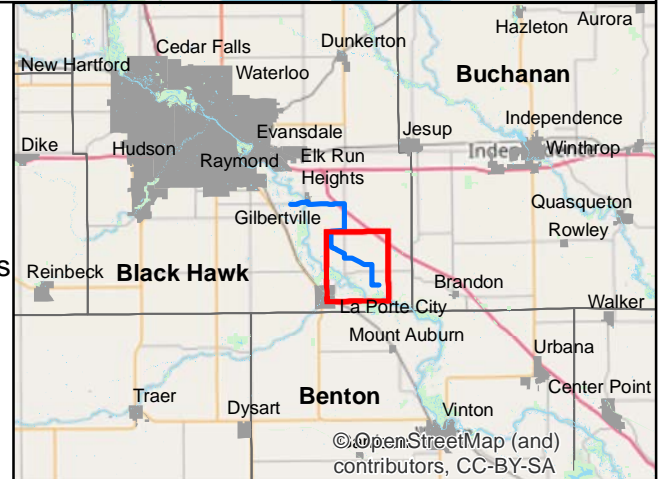
Click for Google Maps to Site 1: <https://www.google.com/maps/dir/?api=1&destination=42.4136009,-92.2335968>



## Legend

● Stop Locations

— Route Path





# Frog and Toad Call Survey Route Description

Route ID **360411**

Established:

Site Number	Name	County	Latitude	Longitude	Directions
1	0	Black Hawk	42.4136009	-92.2335968	0.2 miles east of Girsch Rd. on CR D-38. Pond with marshy edge on both sides of road in front of address #6311.
2	2.9	Black Hawk	42.412899	-92.1811981	At Y, don't turn on Gilbertville road, keep left. Stop is just after bridge over creek.
3	5.2	Black Hawk	42.3951988	-92.1619034	Take a right at the 4 way stop after 380. Stop is after Rickerd Rd.
4	6	Black Hawk	42.3846016	-92.163002	Take a right on Jubilee Rd. Stop right after bridge.
5	6.7	Black Hawk	42.3846016	-92.177002	Stop just after farm house with the purple roof. Damp ditch and creek buffer.
6	8.4	Black Hawk	42.3656006	-92.1763992	Left on Mcstay Rd., left on Ashley Rd. After second bridge, wooded creek.
7	9.6	Black Hawk	42.3550987	-92.1617966	Right on Canfield, Left on Bryan Rd. Just after left on Bryan on side of the road is a deep ditch.
8	10.1	Black Hawk	42.3550987	-92.1521988	Reed patch on side of road, across from farmhouse.
9	10.5	Black Hawk	42.3502998	-92.1397018	Just after Daley Rd., wooded creek buffer.
10	13.7	Black Hawk	42.3261986	-92.112999	Right on Garling Rd., Left on Harmon Rd. Just after bridge, ephemeral pond on left.