

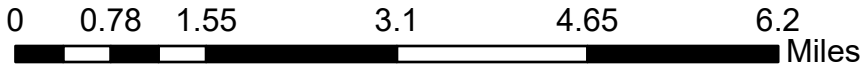
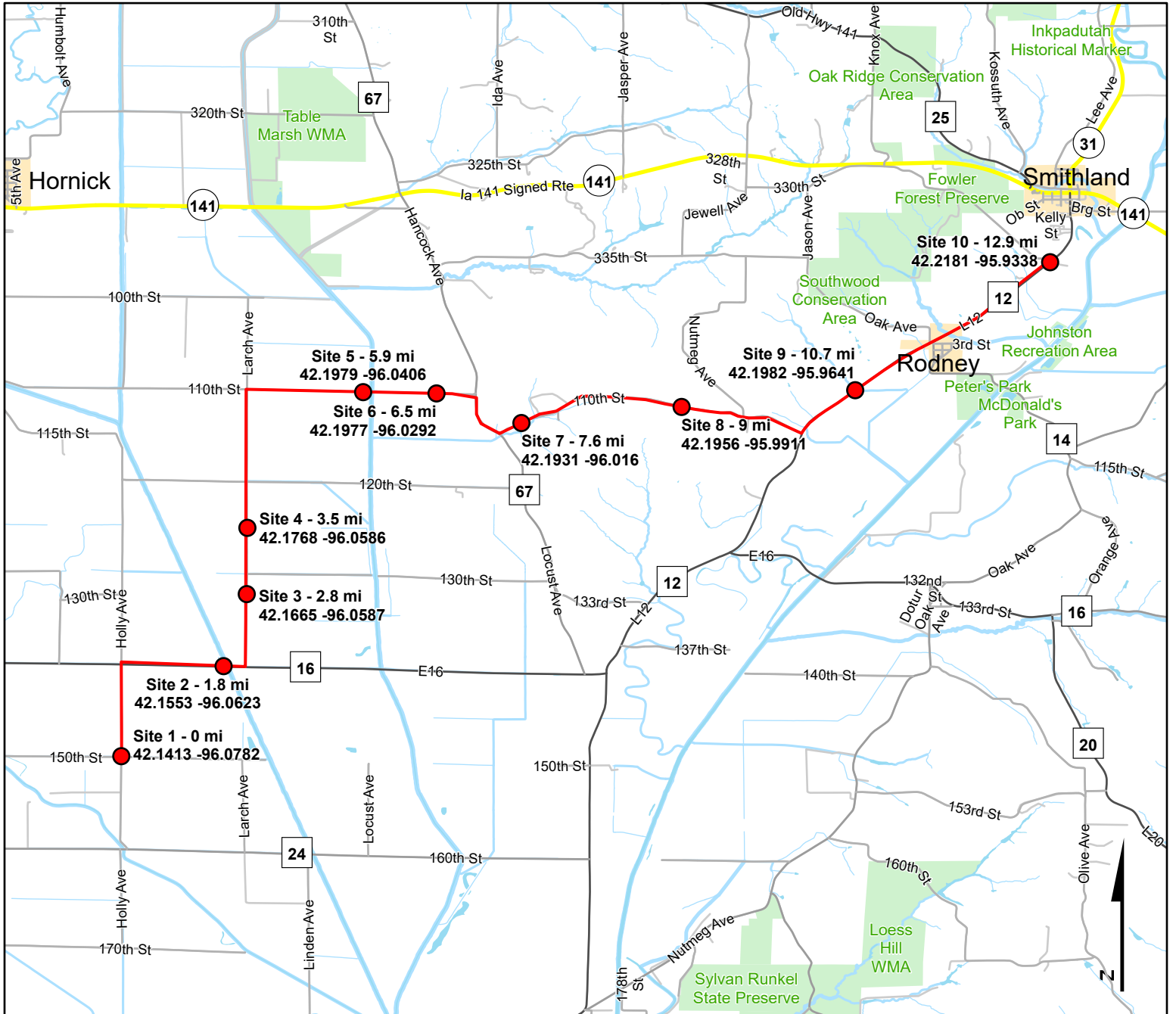


Volunteer Wildlife Monitoring Program (VWMP) Frog and Toad Survey

Inactive Route Map

Route ID: 360207

County: Monona



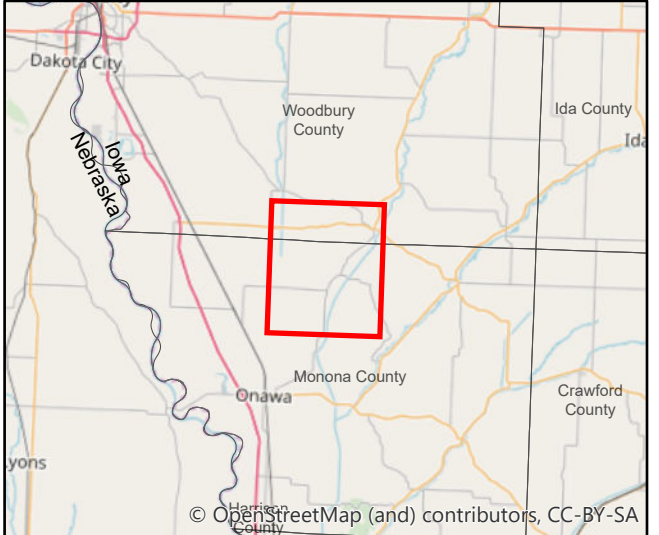
- Frog and Toad Survey Sites
- Frog and Toad Survey Route



DNR
**Volunteer
 Wildlife
 Monitoring
 Program**



Questions? Contact the
 VWMP Coordinator at
vwmp@dnr.iowa.gov.
 Created on: 4/4/2019





Volunteer Wildlife Monitoring Program (VWMP) Frog and Toad Survey

Inactive Route Table Route ID: 360207 County: Monona



SiteNum	Site_Name	Directions
1	0	At corner of 150th and Holly. Deep ditches that hold water either side of road. North side of intersection.
2	1.8	Take a right on CR E16 and go 0.8 miles to bridge. large channelized stream. Park on east side of bridge-wet meadow on south side of road.
3	2.8	Turn north(left) on Larch Ave and go ~ 0.8 miles. On east (right) side of road there is a very shallow wet channel through crop field. Ditch very deep.
4	3.5	Continue North on Larch ave. After another 0.7 miles there is a small shallow grassed stream on east (right) side of road between 2 crop fields. Field pull off on both sides of road just before it.
5	5.9	Turn right (east) on 110th. Stop just before bridge. Deep ditch on north (left) side of road.
6	6.5	Continue east, just before Y in road is a small, wet channel through crop field on north side as well as a deep ditch with cattails a little further on. Stop between the two spots
7	7.6	Take right fork of Y to go south. Follow the road as it curves east. Turn left on 110th (do not continue straight on Locust). Low area with 2 marshy ponds on right side of road shortly after turn.
8	9	Continue on 110th. By address marker 28505 on right side of road. Pasture down below with small cattle pond.
9	10.7	At stop sign turn left on L12. Drive ~ 0.8 miles. A gully bordered with trees/grass on either side of road. Pulloffs on either side of road.
10	12.9	Pass through Rodney. On right side of road just before you get to a "welcome to Smithland" sign there is a Ducks unlimited property with gated driveway (3380). Ponds/wetland on low spots.