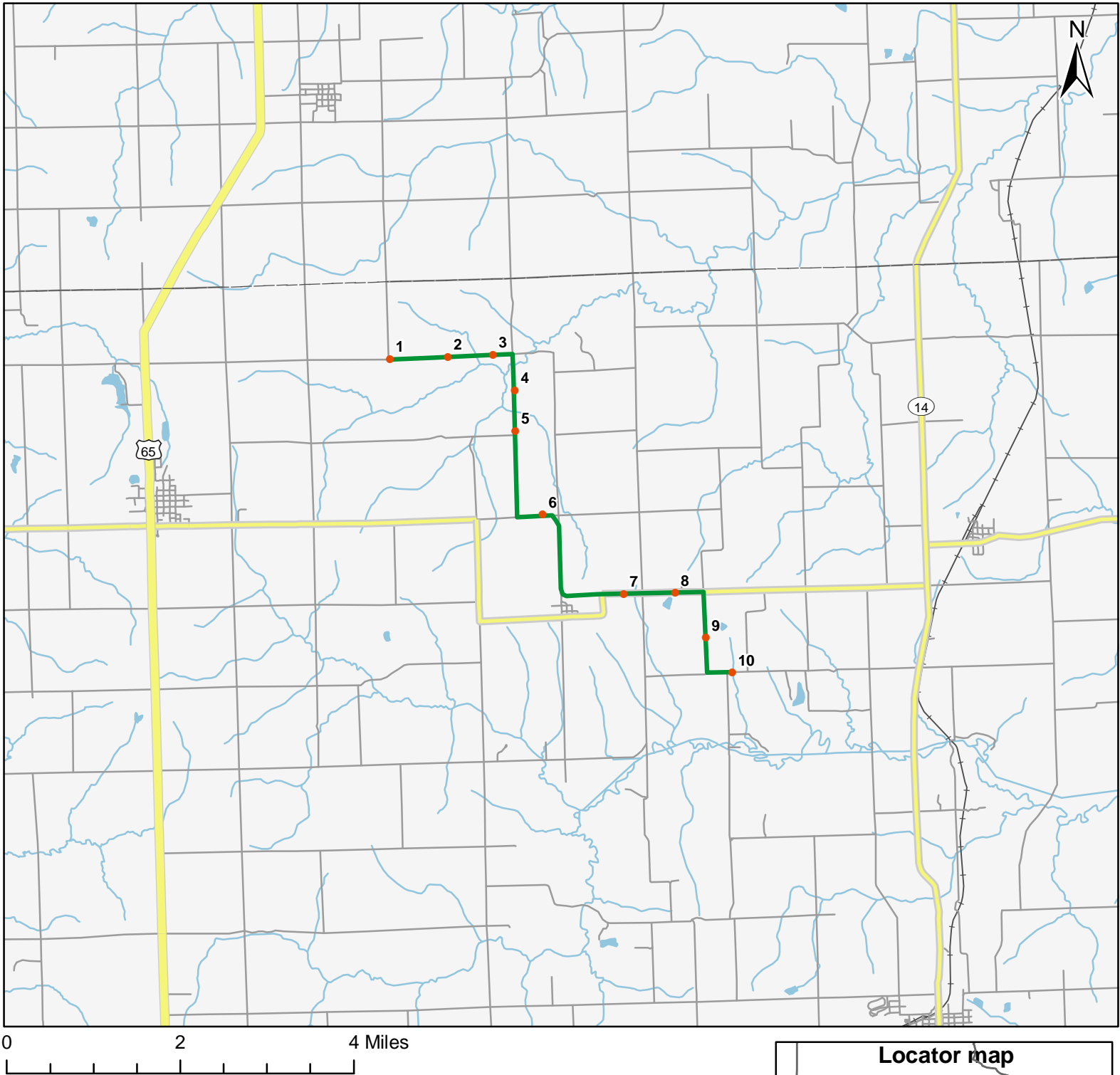


North American Amphibian Monitoring Program

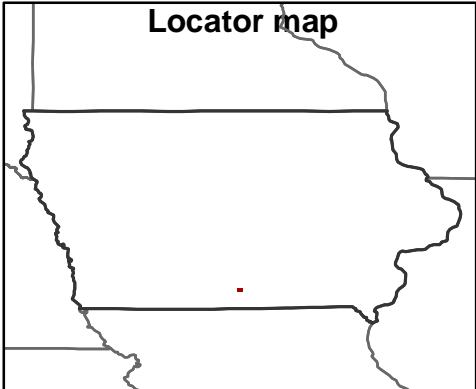


Route: 360523 Cambria, IA



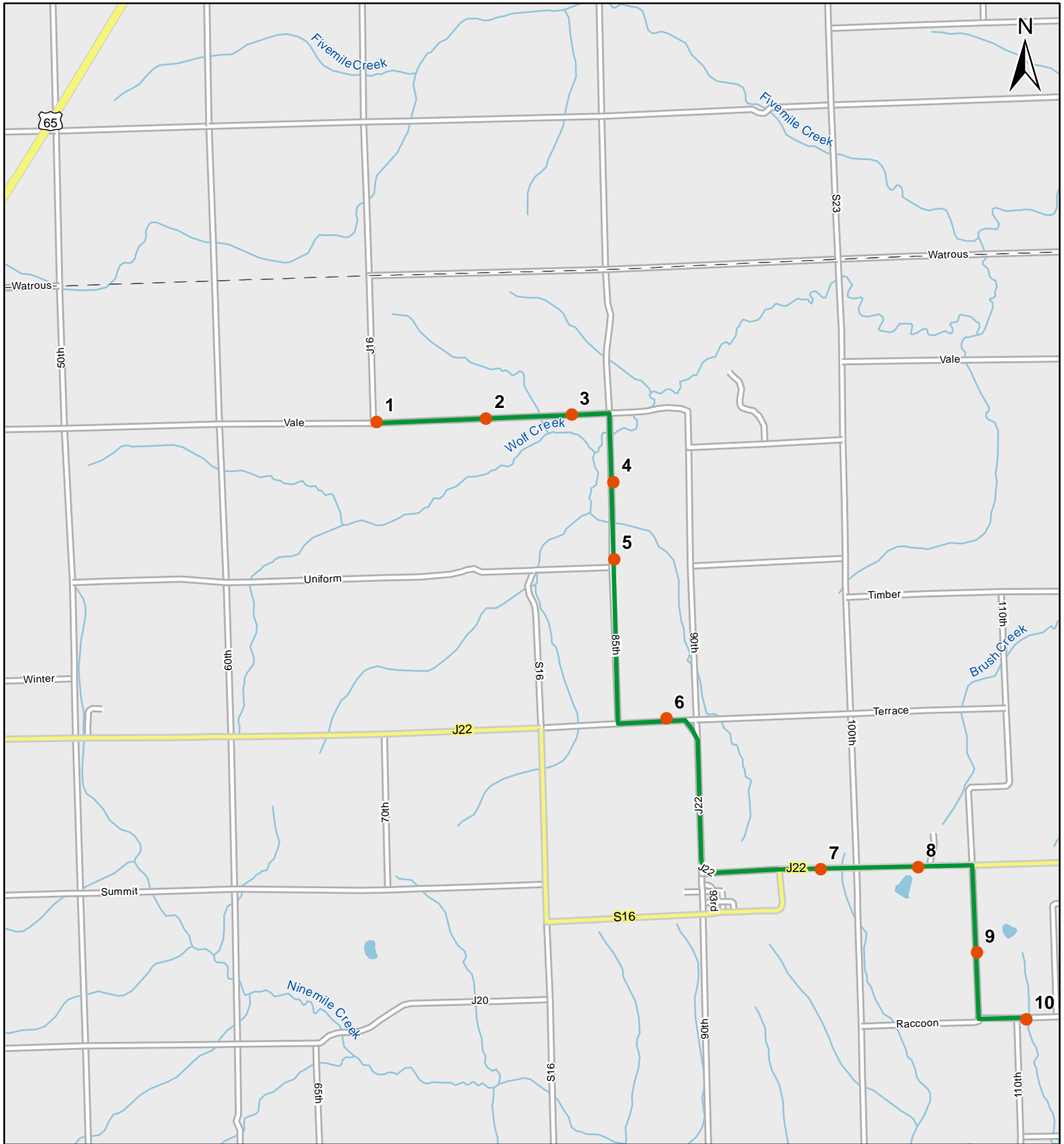
Legend

- Stop Locations
- Route Path



For more information, please visit the NAAMP website:
<http://www.pwrc.usgs.gov/naamp/>

Route: 360523 Cambria, IA



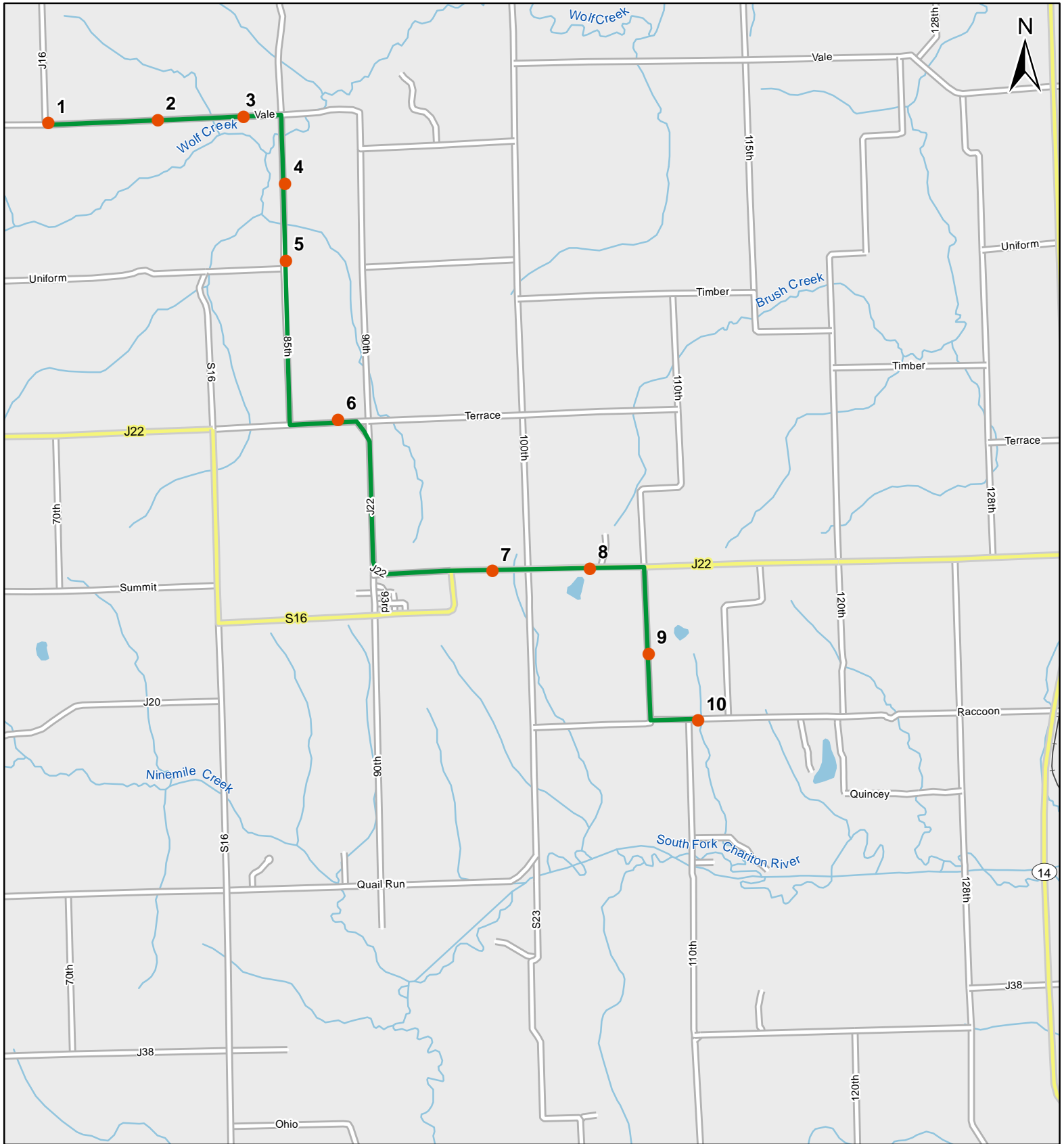
0 1 Miles

1:50,000

Legend

- Stop Locations
- Route Path

Route: 360523 Cambria, IA



0 1 Miles

1:50,000

Legend

- Stop Locations
- Route Path



Frog and Toad Call Survey Route Description

Route ID **360523**

Established:

Site Number	Name	County	Latitude	Longitude	Directions
1	0	Wayne	40.8841019	-93.4421005	At start of route, facinf east on Vale at intersection with 70th. Deep wet ditch and small creek on south side of road. Small farm pond on north.
2	0.7	Wayne	40.8841019	-93.4285965	Drive east on Vale. Stop at small farm pond ~100 yards south of the road.
3	1.2	Wayne	40.884201	-93.4179993	Continue east on Vale. Stop at small, shallow creek running under road. Best habitat on south side of road - old field/pasture. Also another seep/pool (ephemeral) 50 yards further east.
4	1.9	Wayne	40.8778	-93.4131012	Turn right (south) on 85th. Small cattail rimmed pond on east side of road by roundtop sign
5	2.5	Wayne	40.8704987	-93.4132996	Continue south on 85th. Stop at 2nd tiny pond edged by tall grass on east side of road.
6	3.8	Wayne	40.8554993	-93.4075012	Turn left on Terrace. Stop just before it curves south at a small cattle pond with marshy in and out flow. On south side of road. No great pull off-paved road.
7		Wayne	40.8409004	-93.3889999	Follow road as it curves south then east again. Stop just before intersection with 100th. Pond on south side of road with trees around edge. Another pond on north side 75 yards further on - stop in between.
8	0.6	Wayne	40.8409004	-93.3769989	Continue east on paved road. Stop at larger pond ringed by trees on south side of road.



Frog and Toad Call Survey Route Description

9	1.5	Wayne	40.8326988	-93.3700027	Turn right (south) on 110th. Stop ~0.5 miles after turn at another tree-rimmed pond on the west side of the road. ~ 100 yards from the road.
10	2.2	Wayne	40.8263016	-93.3641968	Turn left on raccoon. Stop is at larger pond on north side of road with "Protecting Rathbun Lake" sign.