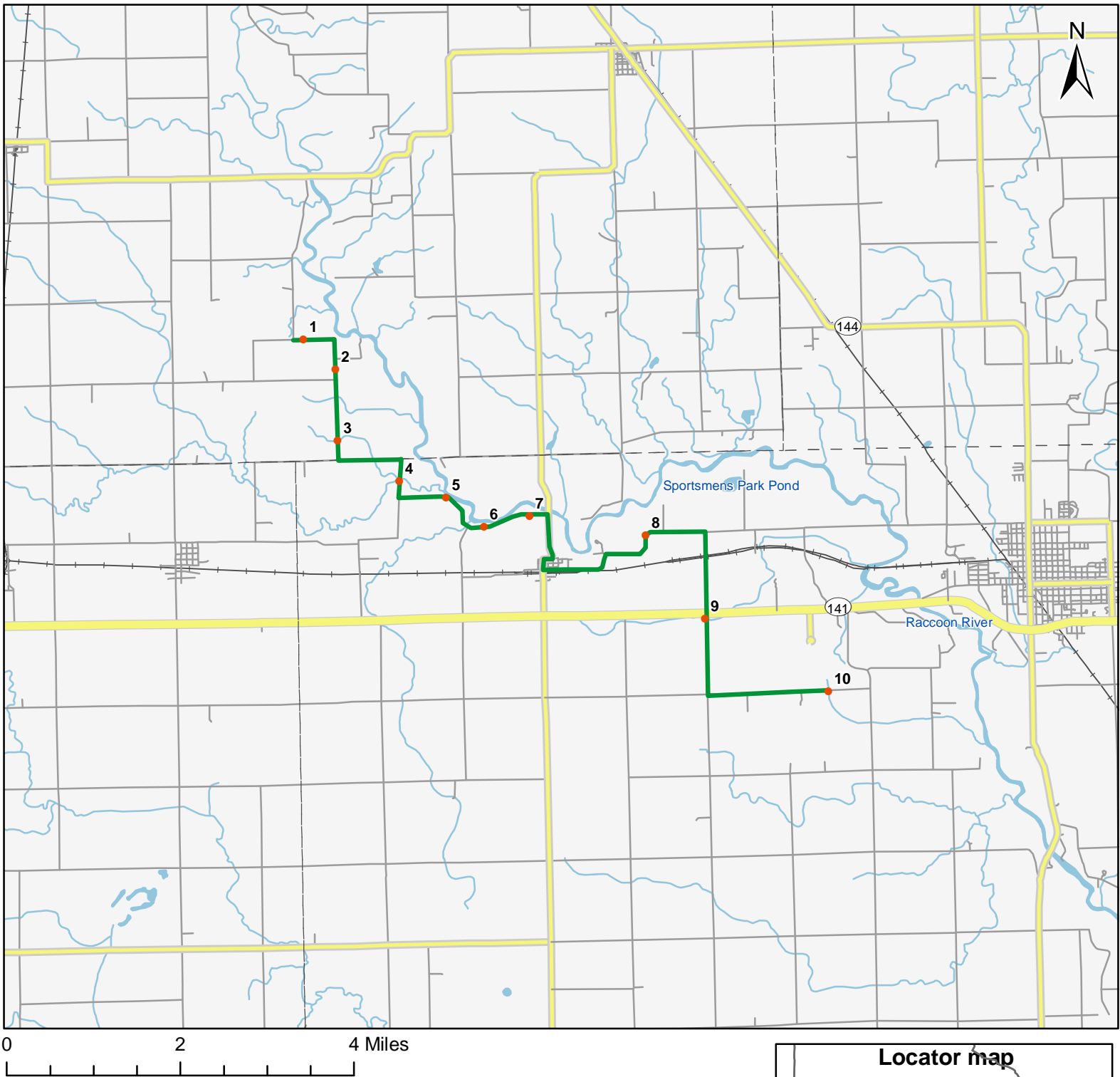


# North American Amphibian Monitoring Program

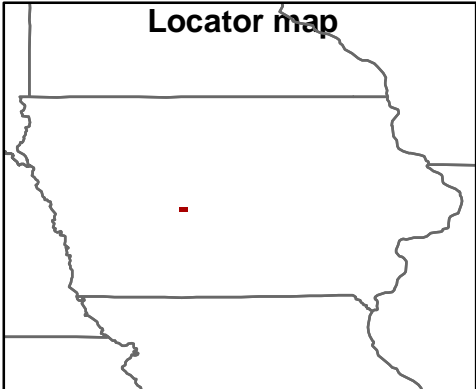


Route: 360516 Jamaica, IA



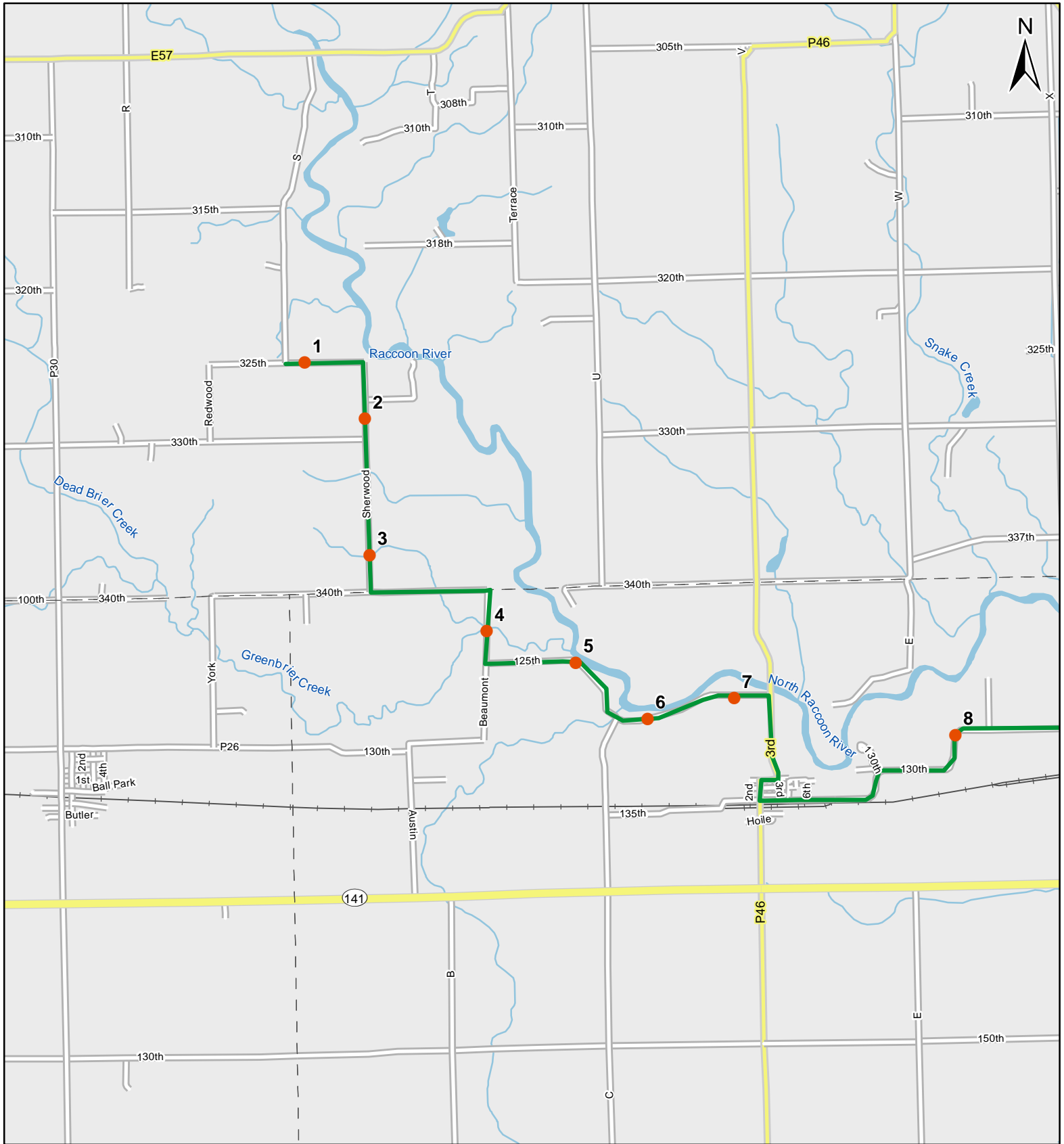
**Legend**

- Stop Locations
- Route Path



For more information, please visit the NAAMP website:  
<http://www.pwrc.usgs.gov/naamp/>

# Route: 360516 Jamaica, IA

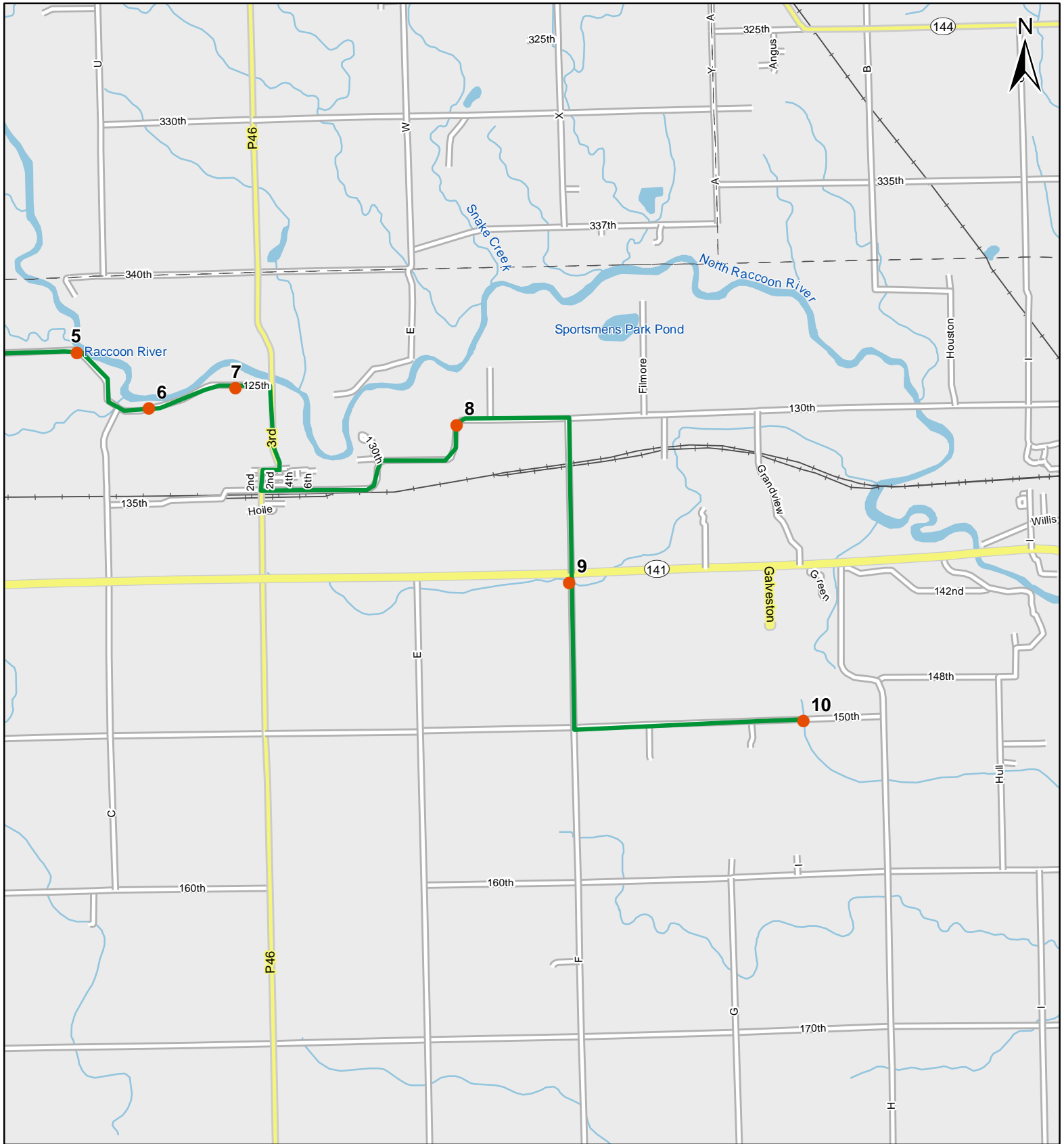


1:50,000

**Legend**

- Stop Locations
- Route Path

# Route: 360516 Jamaica, IA



0 1 Miles

1:50,000

**Legend**

- Stop Locations
- Route Path



# Frog and Toad Call Survey Route Description

Route ID **360516**

Established:

Site Number	Name	County	Latitude	Longitude	Directions
1	0.1	Greene	41.8848	-94.2779007	Wet ditch on north side of road.
2	0.8	Greene	41.8793983	-94.2705994	Wet culvert on west side of road.
3	1.7	Greene	41.8666	-94.2703018	Forested stream running perpendicular to road.
4	2.9	Dallas	41.8592987	-94.2557983	Large river. Park before or after bridge
5	3.7	Dallas	41.8562012	-94.2446976	Riverbank to the north of the road.
6	4.4	Dallas	41.8507996	-94.2359009	Riverbank to the north of the road.
7	5	Dallas	41.8526001	-94.2249985	Marsh to the south of the road.
8	7.6	Dallas	41.8487015	-94.1973038	Wet draw before mailbox.
9	9.3	Dallas	41.8335991	-94.1836014	Larger creek flowing through fields. Just after 141st st.
10	11.8	Dallas	41.8203011	-94.1546021	Large stream running perpendicular to the road through a prairie buffer.