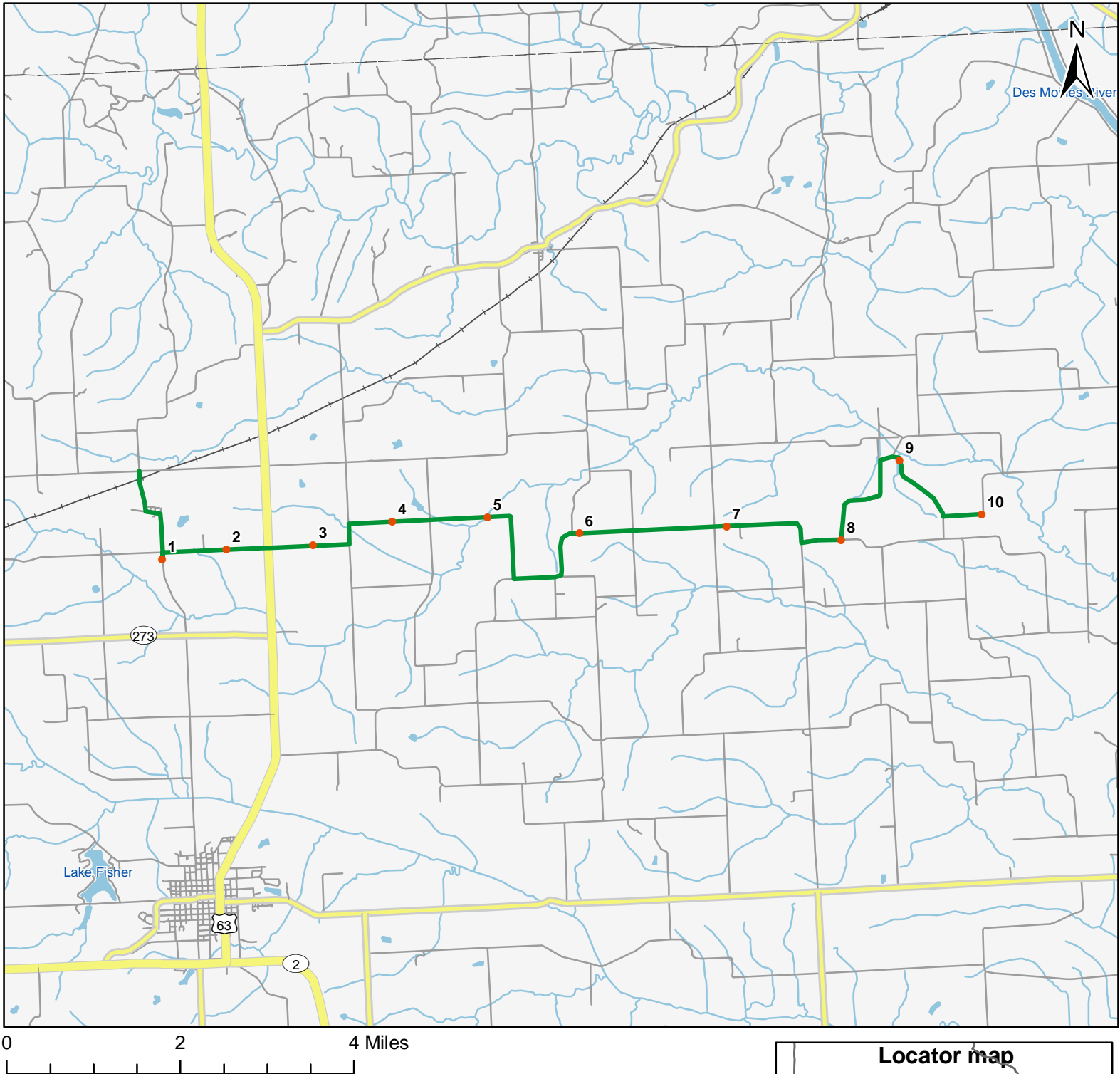


North American Amphibian Monitoring Program



Route: 360224 Belknap, IA



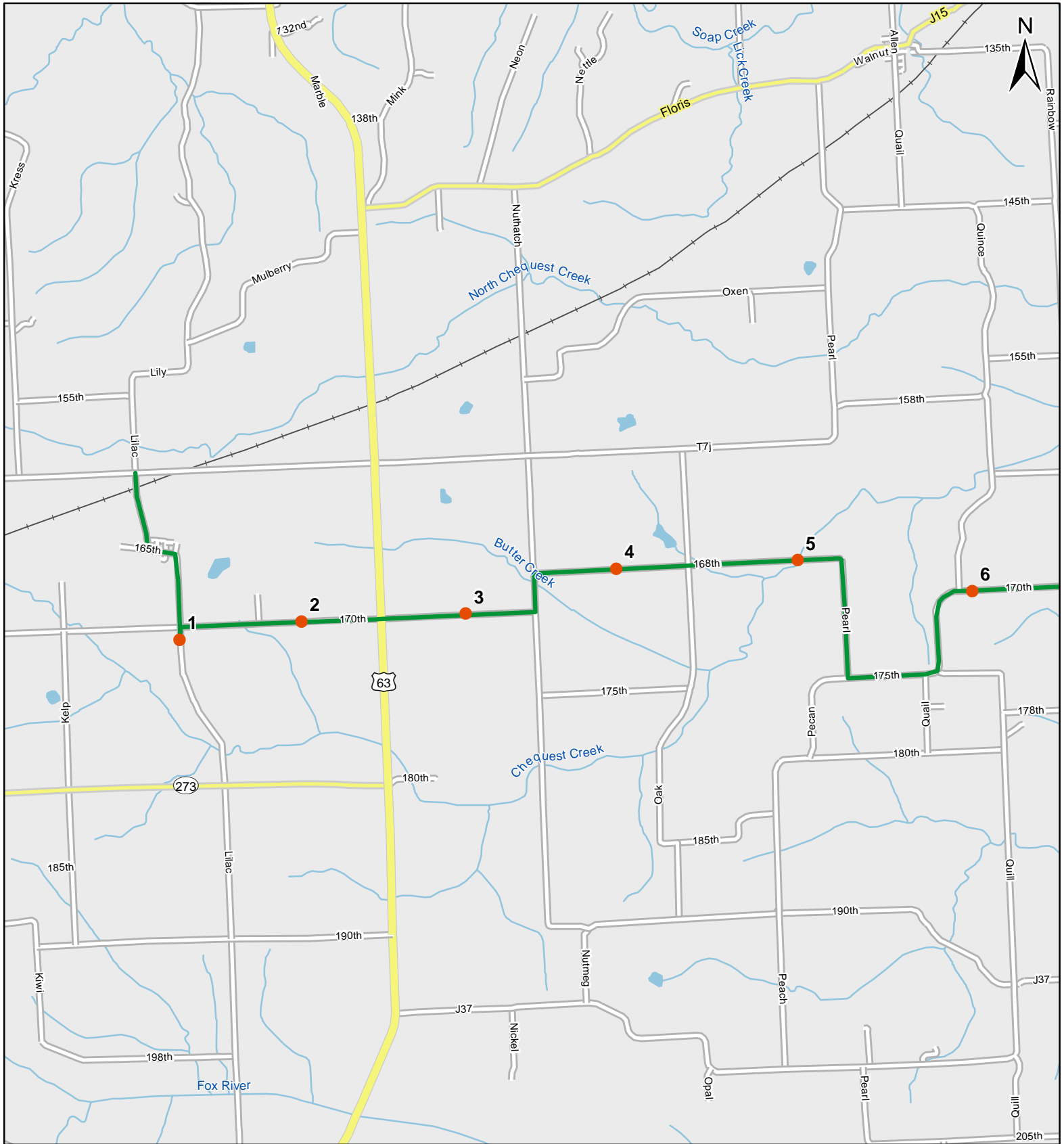
Legend

- Stop Locations
- Route Path



For more information, please visit the NAAMP website:
<http://www.pwrc.usgs.gov/naamp/>

Route: 360224 Belknap, IA

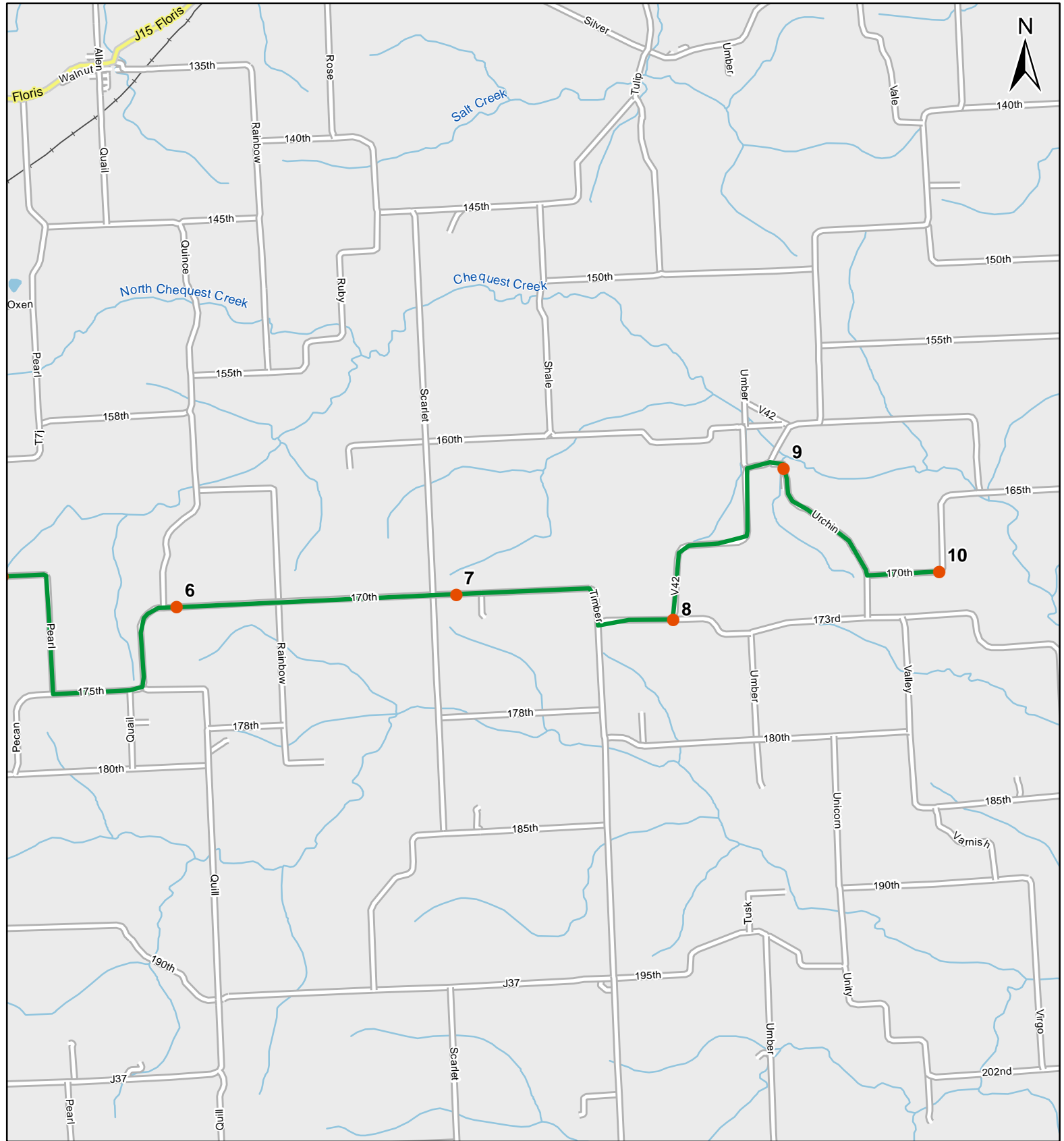


1:50,000

Legend

- Stop Locations
- Route Path

Route: 360224 Belknap, IA



0 1 Miles

1:50,000

Legend

- Stop Locations
- Route Path



Frog and Toad Call Survey Route Description

Route ID **360224**

Established:

Site Number	Name	County	Latitude	Longitude	Directions
1	0	Davis	40.8120995	-92.4238968	First stop point is not located at start point but it is labeled as "0 miles". From start go south on Lilac Ave, merge left with 165th and then right back onto Lilac. Go past intersection with 170th to pond on right.
2	0.7	Davis	40.8134003	-92.408699	Go east on 170th .7 miles to pond on right.
3	1.7	Davis	40.8134995	-92.3884964	Continue on 170th across 63 hwy and stop at 2nd pond right by house # 23087.
4	2.9	Davis	40.8171005	-92.3696976	Continue on 170th, go north on Nuthatch. Right on 168th and stop at pond on right, next to house # 24054
5	4	Davis	40.8171997	-92.3472977	Continue east on 168th. Gravel ends. Continue to creek at bottom of hill.
6	6.3	Davis	40.8135986	-92.3258972	Continue on 169th and merge right with Pearl Ave, then go left on 175th then left on Quince. Merge right onto 170th st. Stop at pond on right just past intersection.
7	8.1	Davis	40.8137016	-92.2912979	Continue east on 170th. 1.8 miles to pond on left just after intersection with Scarlet ave.
8	9.7	Davis	40.8105011	-92.2646027	Continue on route to pond at intersection of 173rd and Tulip.
9	11.3	Davis	40.8241997	-92.2501984	Continue north on Tulip and merge right on 163rd then a quick right onto Urchin Blvd. Stop at wetland just after merger with Urchin Blvd.



Frog and Toad Call Survey Route Description

10

12.7

Davis

40.8139

-92.2314987

Continue on Urchin and then turn left on 170th. Stop at pond where 170th merges with Velvet ave.