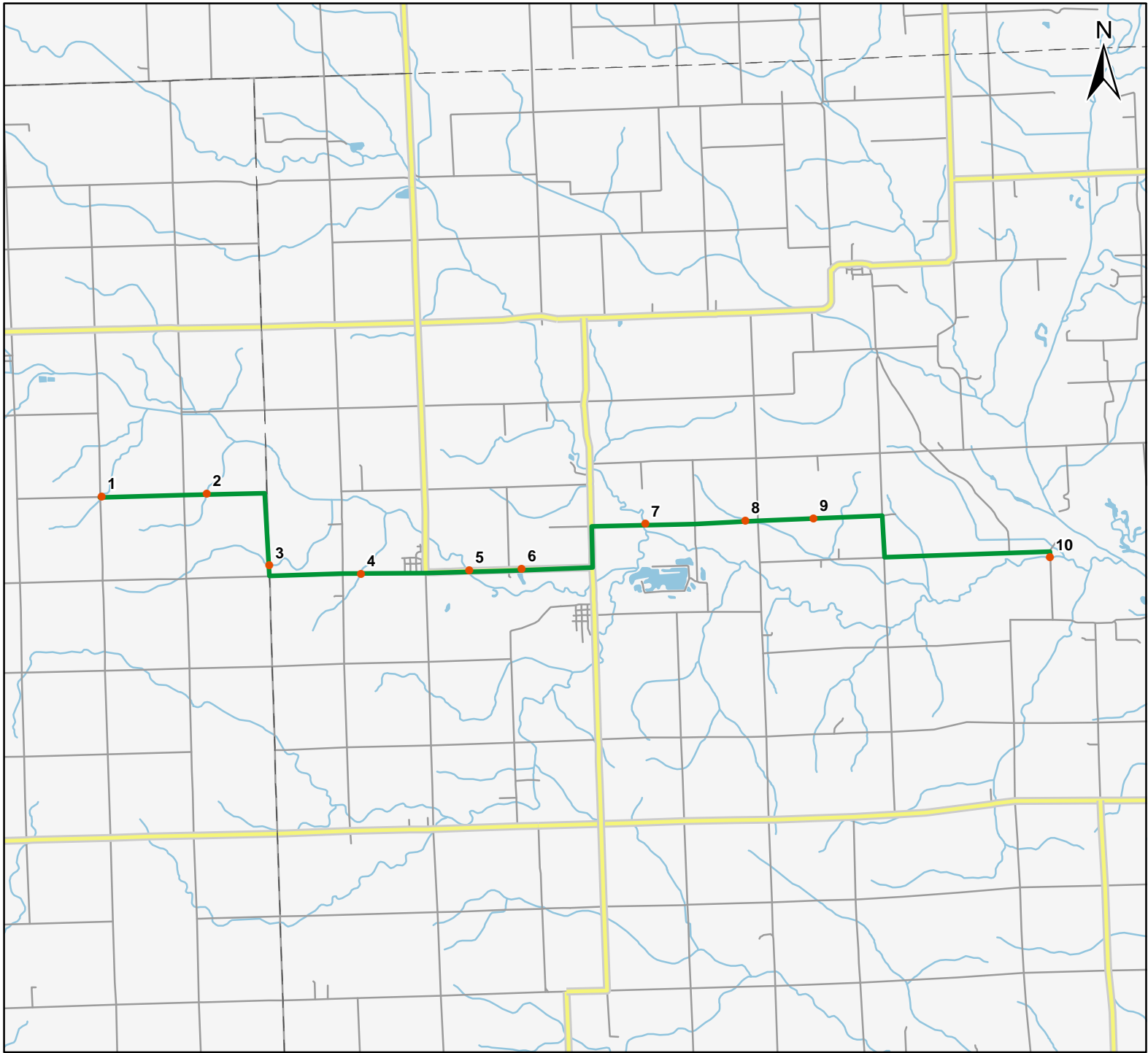


North American Amphibian Monitoring Program

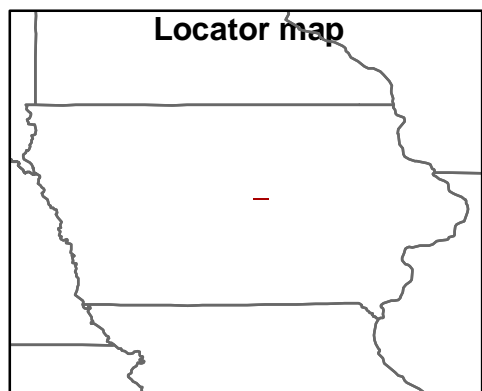


Route: 360210 Zearing, IA



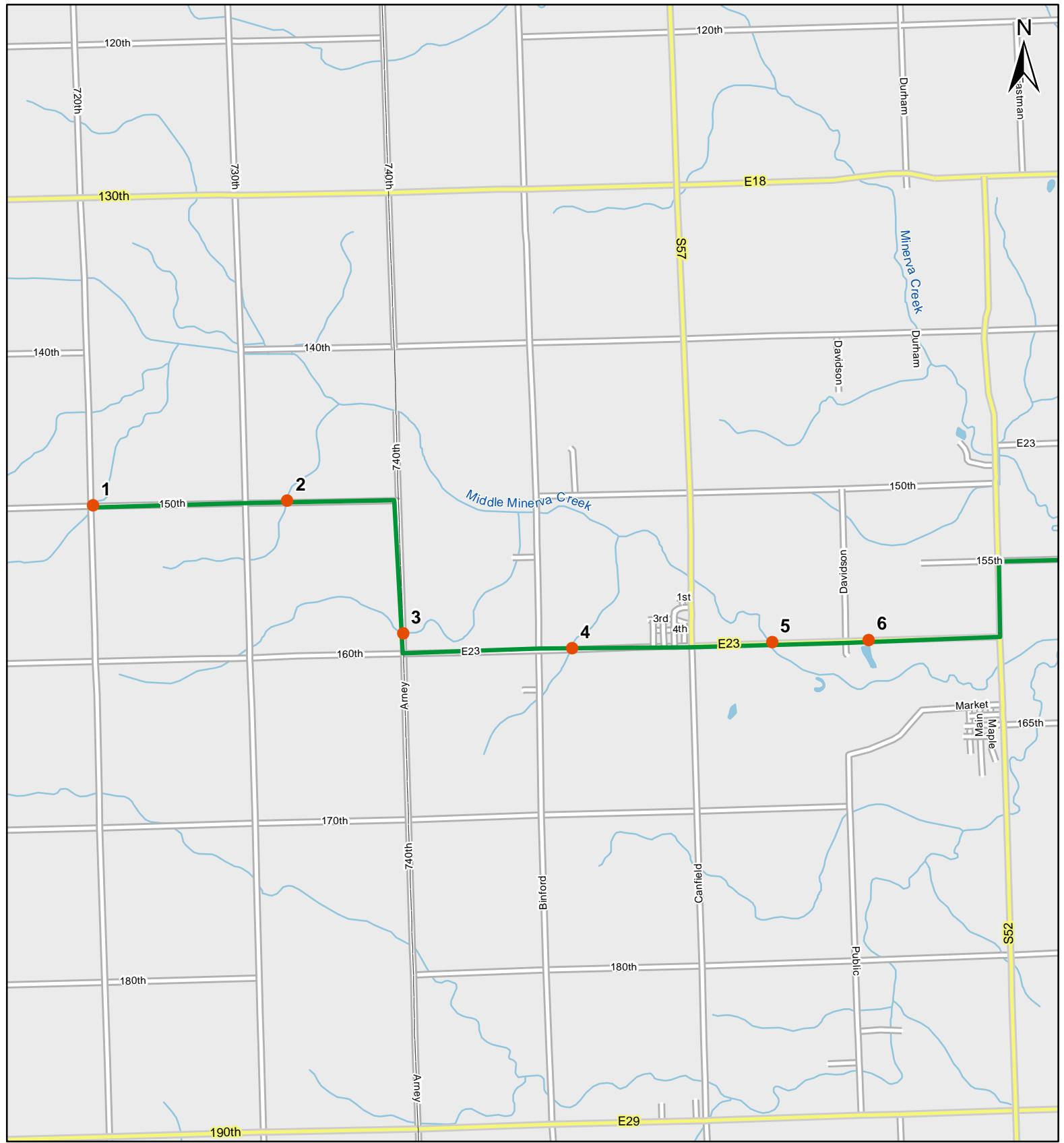
Legend

- Stop Locations
- Route Path



For more information, please visit the NAAMP website:
<http://www.pwrc.usgs.gov/naamp/>

Route: 360210 Zearing, IA



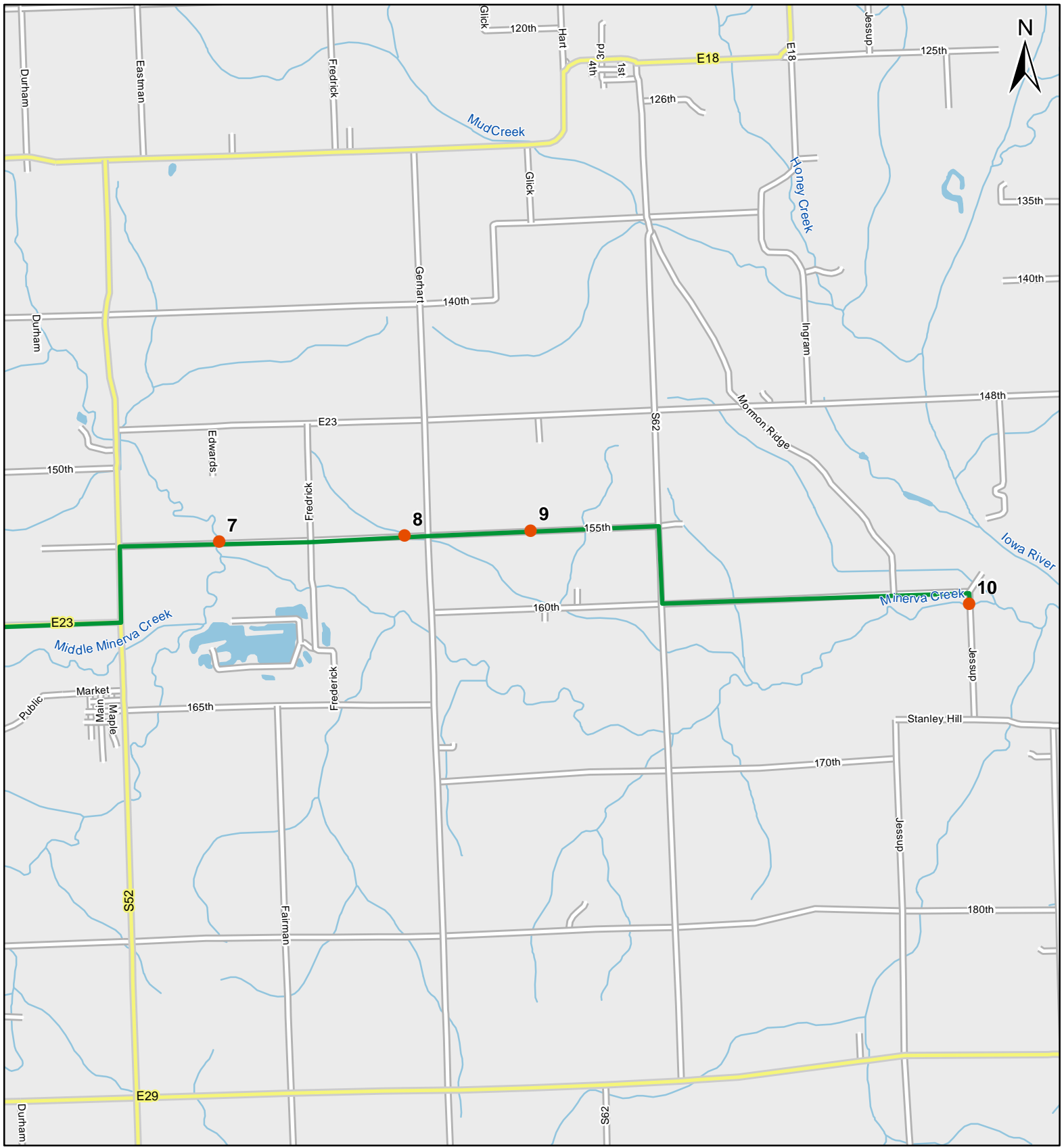
0 1 Miles

1:50,000

Legend

- Stop Locations
- Route Path

Route: 360210 Zearing, IA



0 1 Miles

1:50,000

Legend

- Stop Locations
- Route Path



Frog and Toad Call Survey Route Description

Route ID **360210**

Established:

Site Number	Name	County	Latitude	Longitude	Directions
1	0	Story	42.1371002	-93.2702026	Meandering stream on north side of 150th st
2	1.2	Story	42.137001	-93.245697	Small stream perpendicular to road. Lots of trees and cattails around.
3	2.8	Story	42.1241989	-93.2315979	Small meandering stream running perpendicular to road in a deep valley
4	4	Marshall	42.1222	-93.2102966	Small creek down in a very deep gulley
5	5.3	Marshall	42.1222	-93.1849976	Large stream. Park after the bridge.
6	5.9	Marshall	42.1222	-93.1727982	Medium sized pond on south side of road within 100 yards.
7	7.9	Marshall	42.1292992	-93.1435013	Small river. Park after one lane bridge.
8	9.1	Marshall	42.1292992	-93.1202011	Small wet area on north side of road around meandering stream and drainage culvert.
9	9.9	Marshall	42.1293983	-93.1043015	Large creek with drainage culvert.
10	13.2	Marshall	42.1211014	-93.0494995	Large river. Park before or after large one lane bridge.