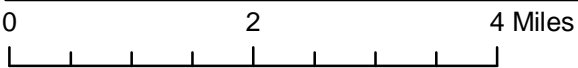
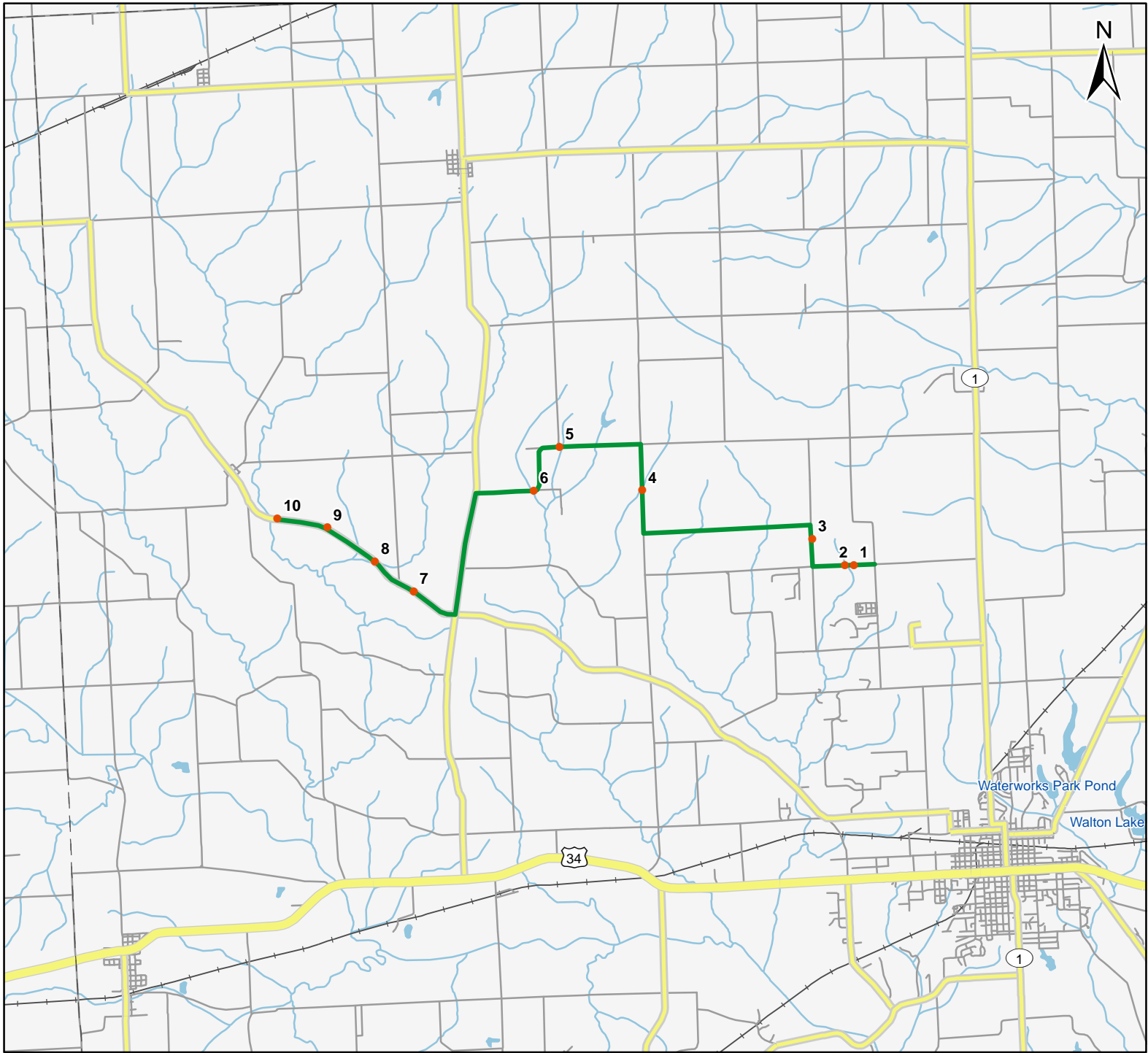


North American Amphibian Monitoring Program

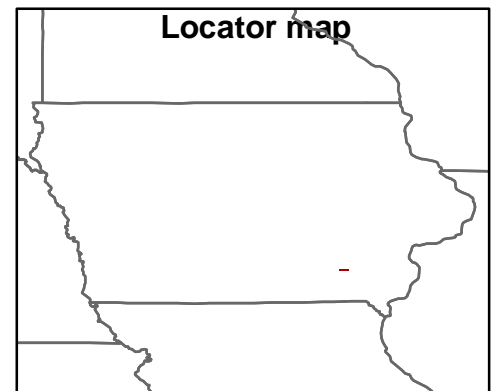


Route: 360119 Fairfield, GA



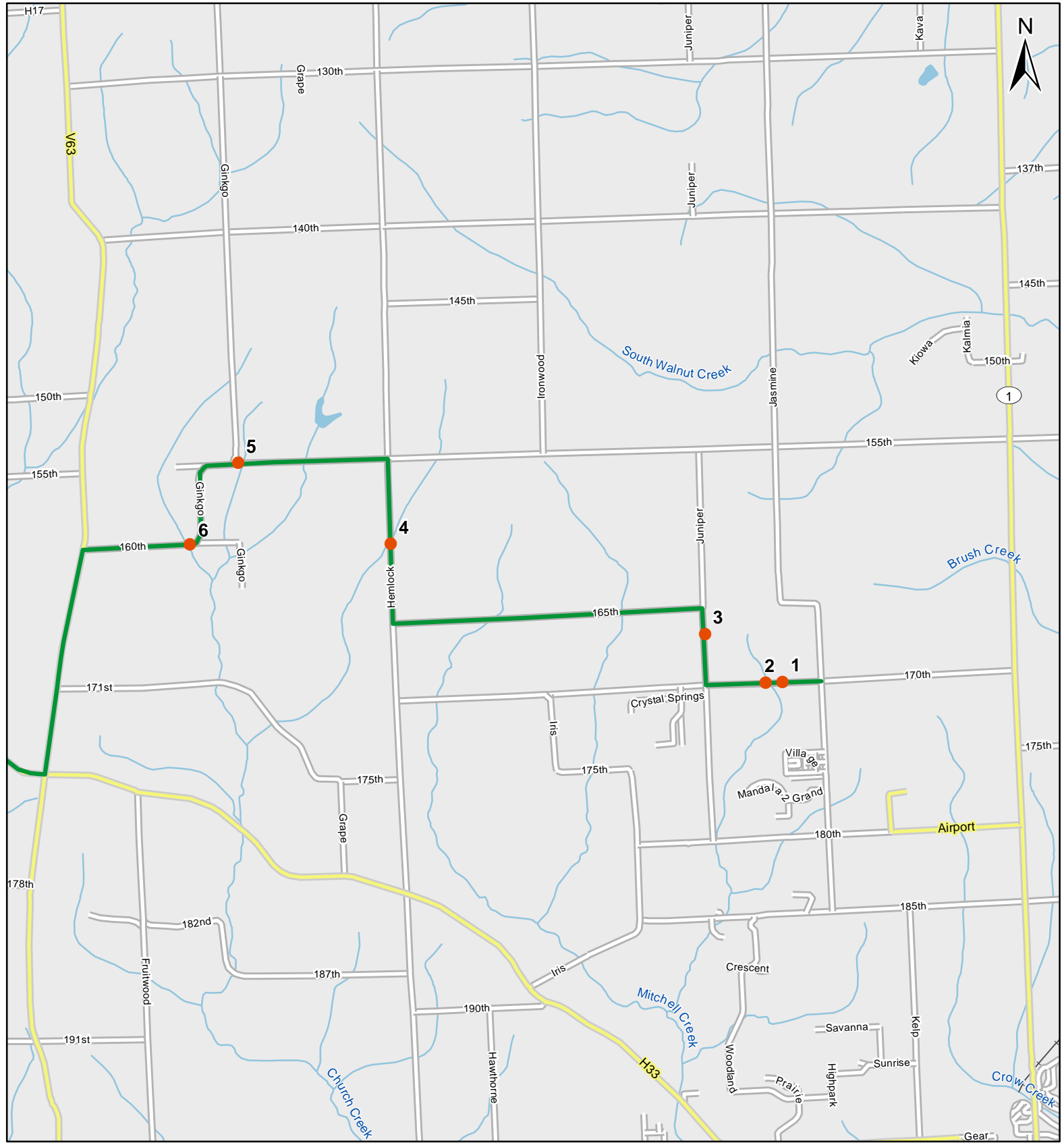
Legend

- Stop Locations
- Route Path



For more information, please visit the NAAMP website:
<http://www.pwrc.usgs.gov/naamp/>

Route: 360119 Fairfield, GA



1

2

3

4

5

6

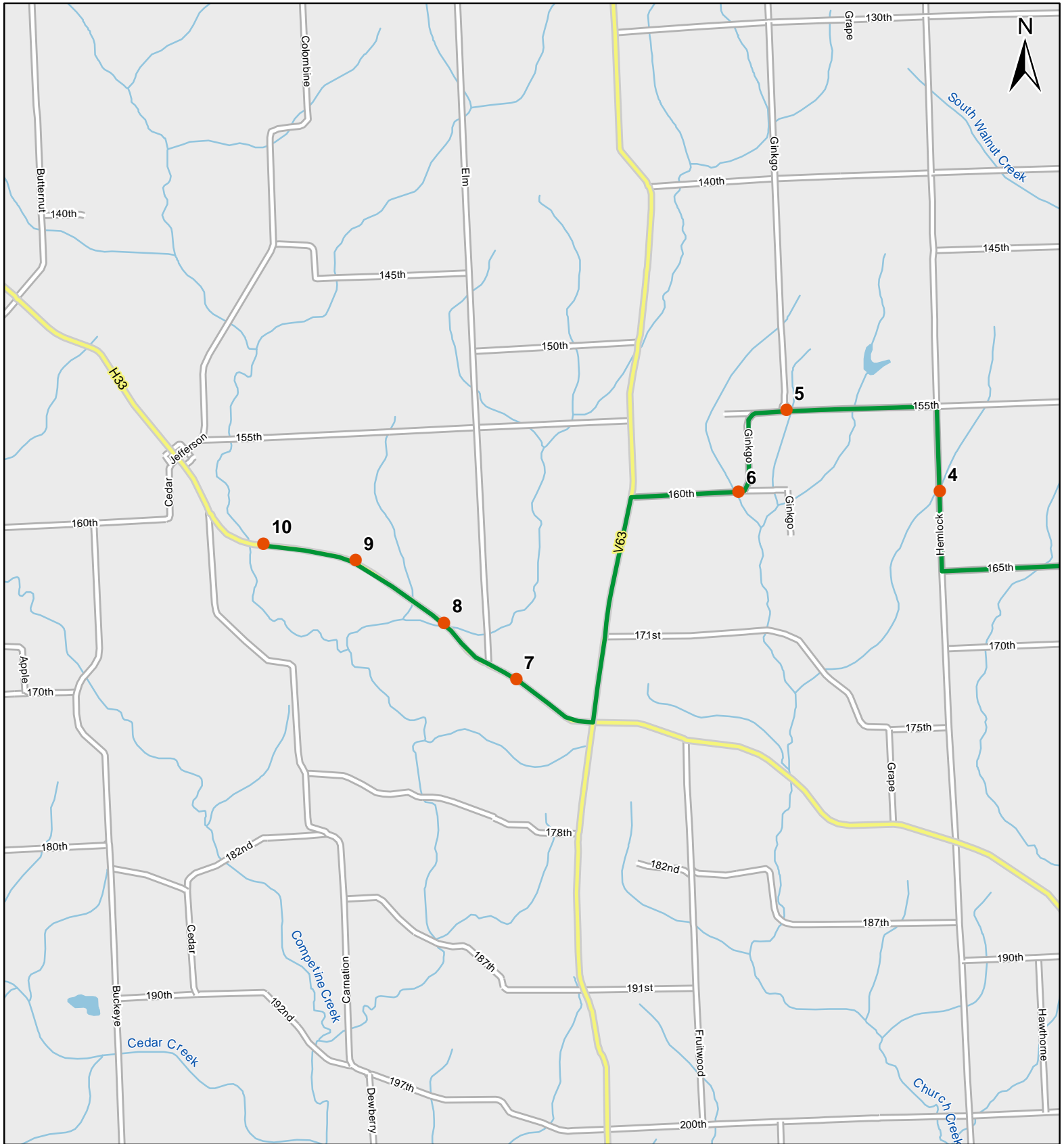
0 1 Miles

1:50,000

Legend

- Stop Locations
- Route Path

Route: 360119 Fairfield, GA



0 1 Miles

1:50,000

Legend

- Stop Locations
- Route Path



Frog and Toad Call Survey Route Description

Route ID **360119**

Established:

Site Number	Name	County	Latitude	Longitude	Directions
1	0.2	Jefferson	41.0610008	-91.9970016	New starting point at intersection of 170th st and Jasmine Ave. After new starting point travel west on 170th st for .2 miles. Little hidden pool to left (south) of road.
2	0.3	Jefferson	41.0610008	-91.9991989	Another great old farm pond .1 miles west. Right (north) side of road.
3	1	Jefferson	41.0657997	-92.0064011	.3 miles west on 170th. Right on Juniper Ave. .7 miles north on Juniper. Drainage ditch into farm pond about 100 meters on left (west) side of road (or travel another .4 miles to north side of pond on 165th st)
4	3.6	Jefferson	41.0755997	-92.0447998	Travel about 2.1 miles west on 165th st. Turn right onto Hemlock. Go north .5 miles. Creek/drainage ditch to left (west of road).
5	5.1	Jefferson	41.0839005	-92.0633011	.5 miles north on hemlock. Left on 155th, continue 1 mile west. At T intersection there is a small patch of flooded field to right (south) of road.
6	5.8	Jefferson	41.0764008	-92.0697021	Follow curve onto Ginkgo then follow curve onto 160th. Area is just after curve on left. Small Creek.
7	8.5	Jefferson	41.0597992	-92.0981979	Continue west on 160th for .7 miles to stop sign. Left on Packwood road 1.4 miles south. Turn right onto Brookville road. .6 miles onto Brookville 2 large farm ponds to left of road about 10 and 50 meters
8	9	Jefferson	41.0653992	-92.1067963	Continue on Brookville Rd for .5 miles to little creek and bridge



Frog and Toad Call Survey Route Description

9	9.7	Jefferson	41.0716019	-92.1175003	Continue on for .7 miles. Great looking pond to right of road, flooded field to left.
10	10.3	Jefferson	41.0736008	-92.1287994	Continue .6 miles on Brookville. Small pond on left and creek with bridge a little ahead.