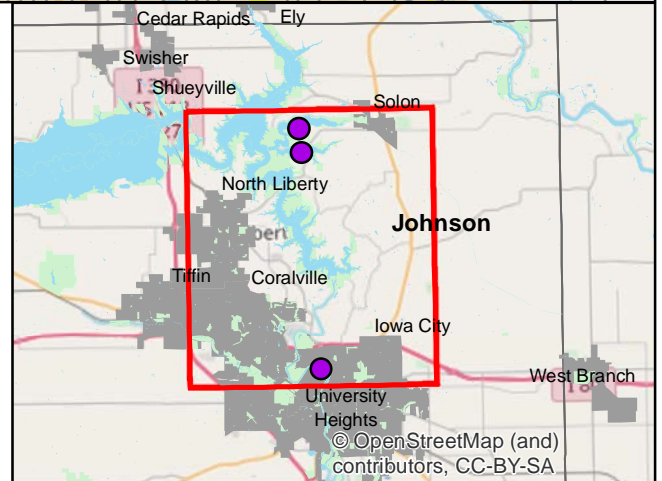
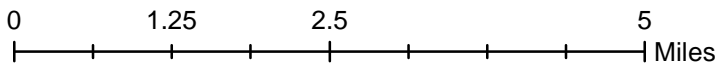
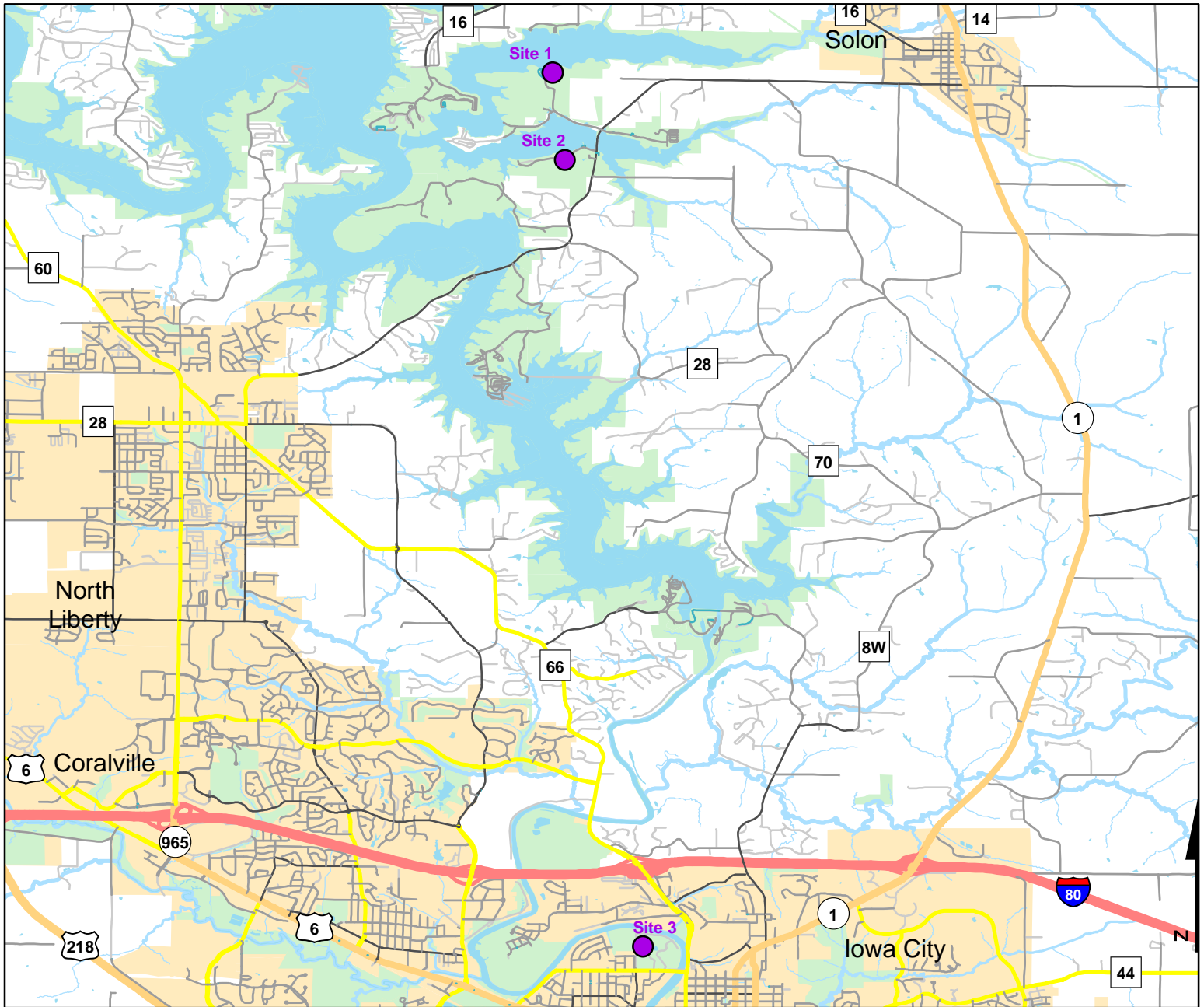




# Volunteer Wildlife Monitoring Program (VWMP) Frog and Toad Survey

Route ID: 195 County: Johnson

Click for Google Maps to Site 1: <https://www.google.com/maps/dir/?api=1&destination=41.8038886097,-91.5526364146>

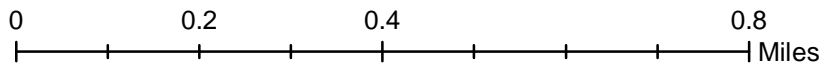
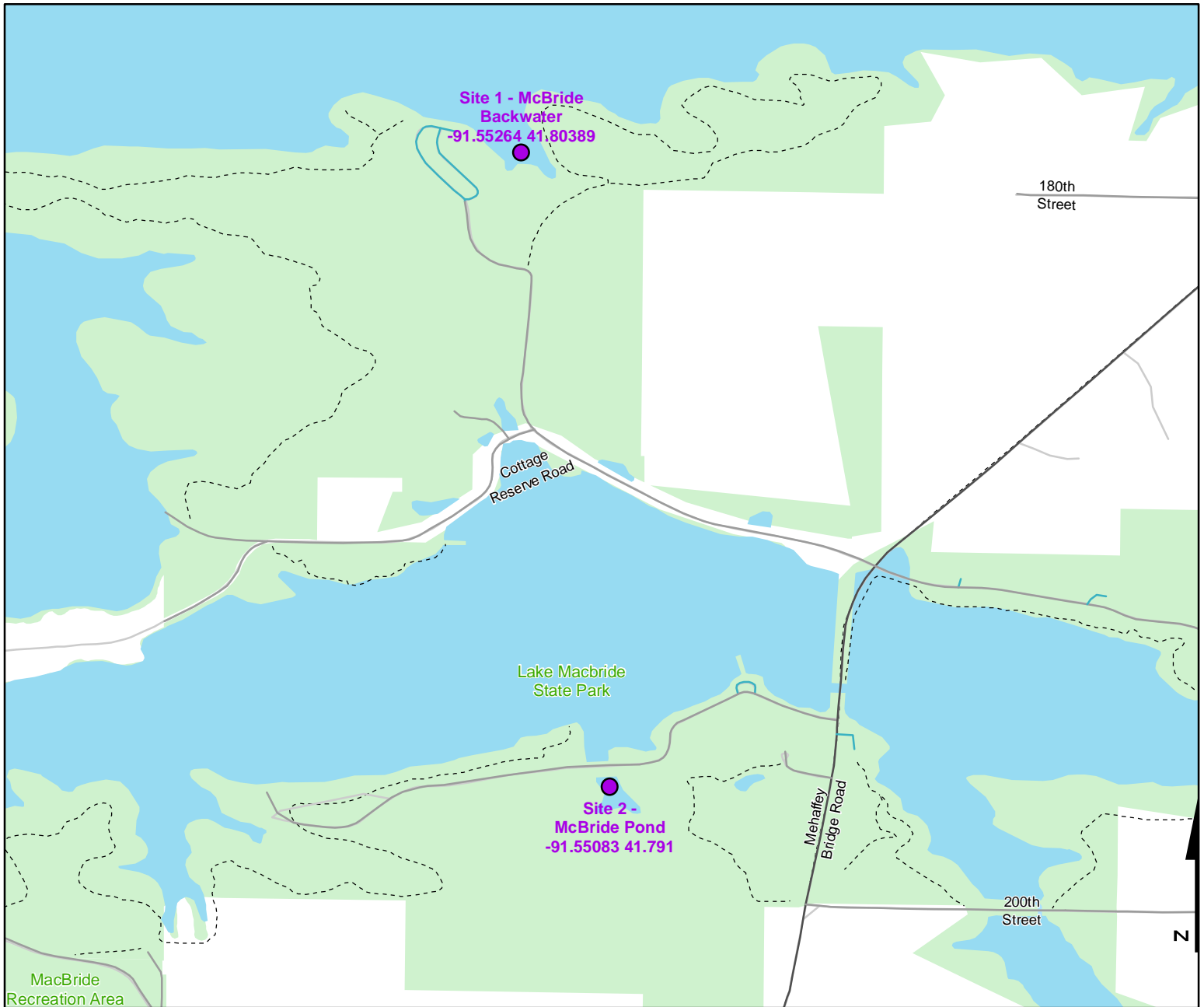




# Volunteer Wildlife Monitoring Program (VWMP) Frog and Toad Survey

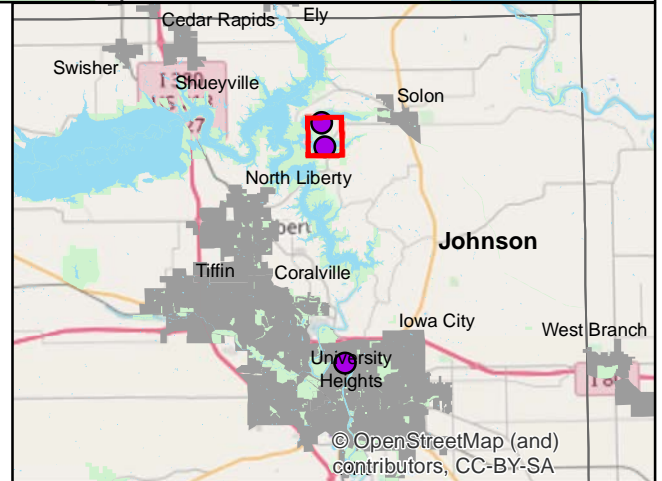
Route ID: 195 County: Johnson

Click for Google Maps to Site 1: <https://www.google.com/maps/dir/?api=1&destination=41.803886097,-91.5526364146>



## Legend

----- Trails

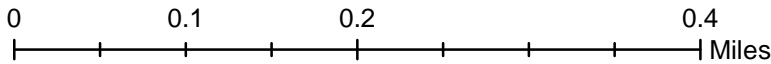




# Volunteer Wildlife Monitoring Program (VWMP) Frog and Toad Survey

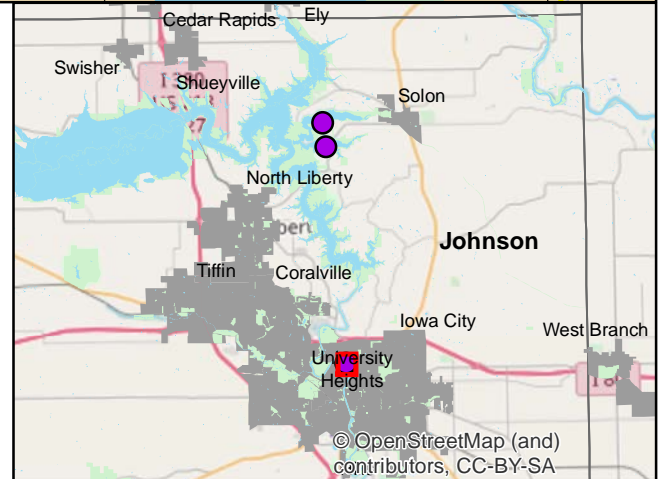
Route ID: 195 County: Johnson

Click for Google Maps to Site 1: <https://www.google.com/maps/dir/?api=1&destination=41.8038886097,-91.5526364146>



## Legend

----- Trails



© OpenStreetMap (and) contributors, CC-BY-SA



# Frog and Toad Call Survey Route Description

Route ID **195**

Established: **1999**

Site Number	Name	County	Latitude	Longitude	Directions
1	McBride Backwater	Johnson	41.8038886	-91.5526364	On Sail Boat Rd. NE, there is a parking lot. Listen from long dock (if available).
2	McBride Pond	Johnson	41.7910043	-91.5508323	On Angler's Point Rd. NE, just south of road. Parking lot is just passed the pond.
3	City Park Pond	Johnson	41.6748686	-91.5392411	The west pond closest to the tennis courts.