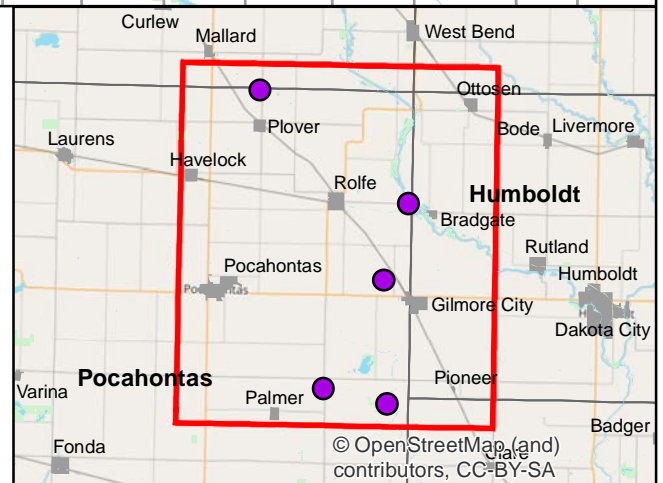
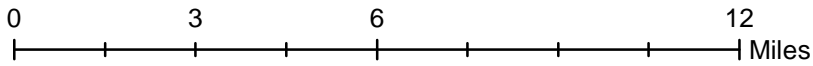
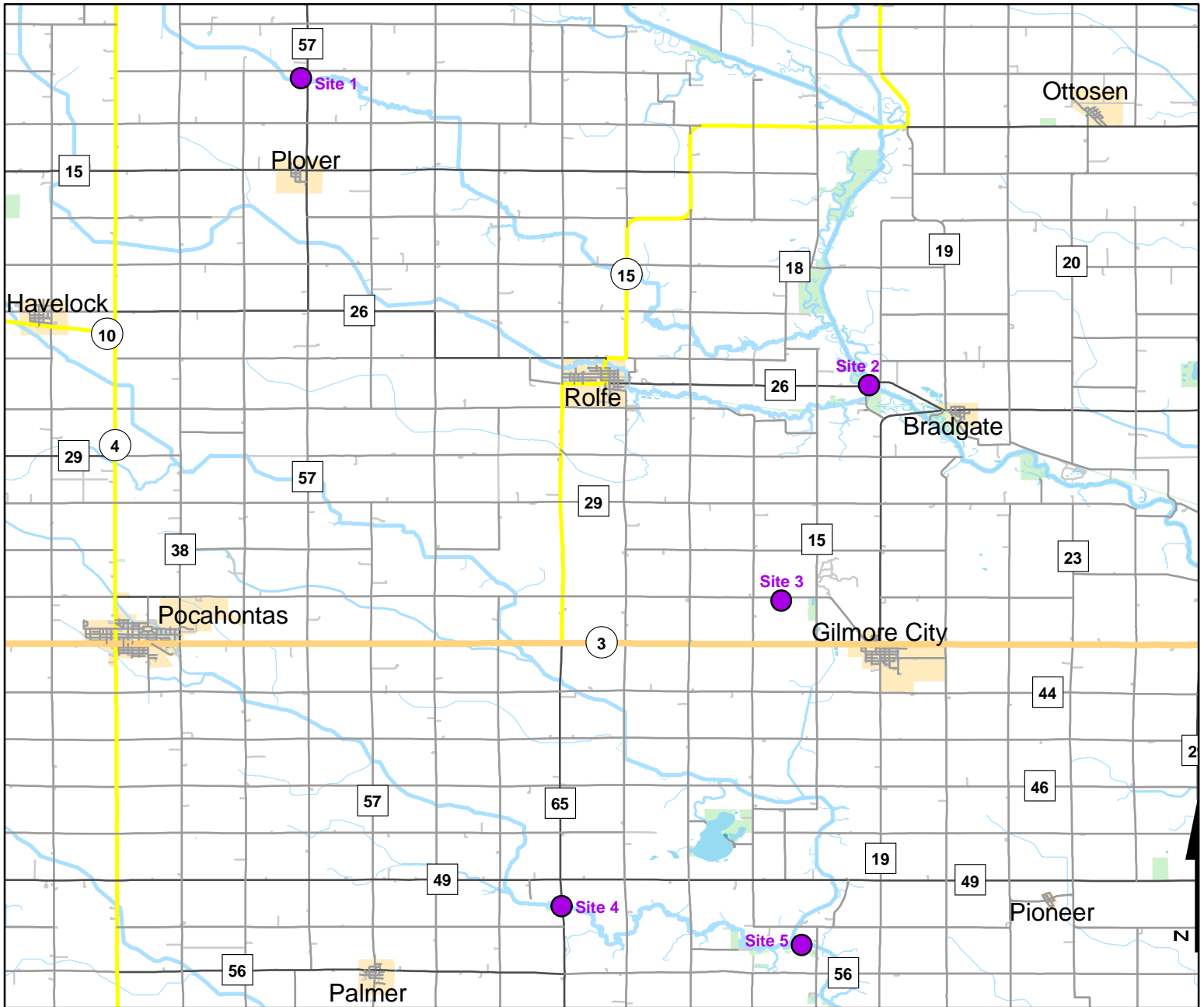




Volunteer Wildlife Monitoring Program (VWMP) Frog and Toad Survey

Route ID: 131 County: Pocahontas

Click for Google Maps to Site 1: <https://www.google.com/maps/dir/?api=1&destination=42.9066970682,-94.62143977015>



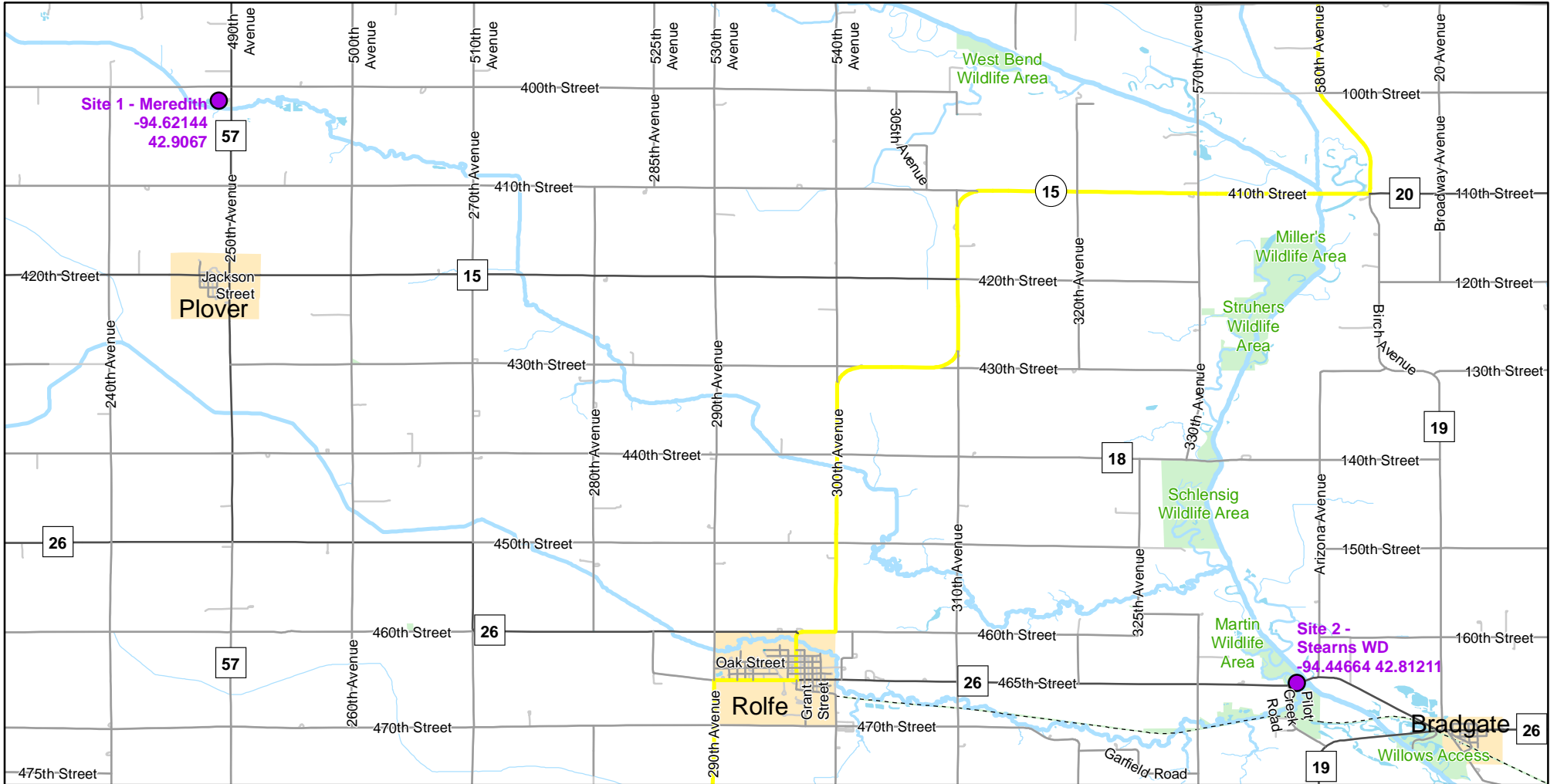
Questions? Contact the VWMP Coordinator at wmp@dnr.iowa.gov. Created on:3/6/2020



Volunteer Wildlife Monitoring Program (VWMP) Frog

Route ID: 131 County: Pocahontas

Click for Google Maps to Site 1: <https://www.google.com/maps/dir/?api=1&destination=42.9066970682,-94.62143977015>

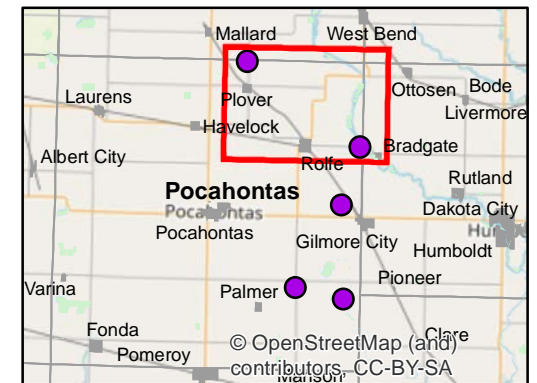
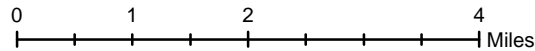


Enlarged View of Site 2



Legend

----- Trails

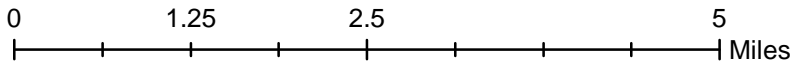
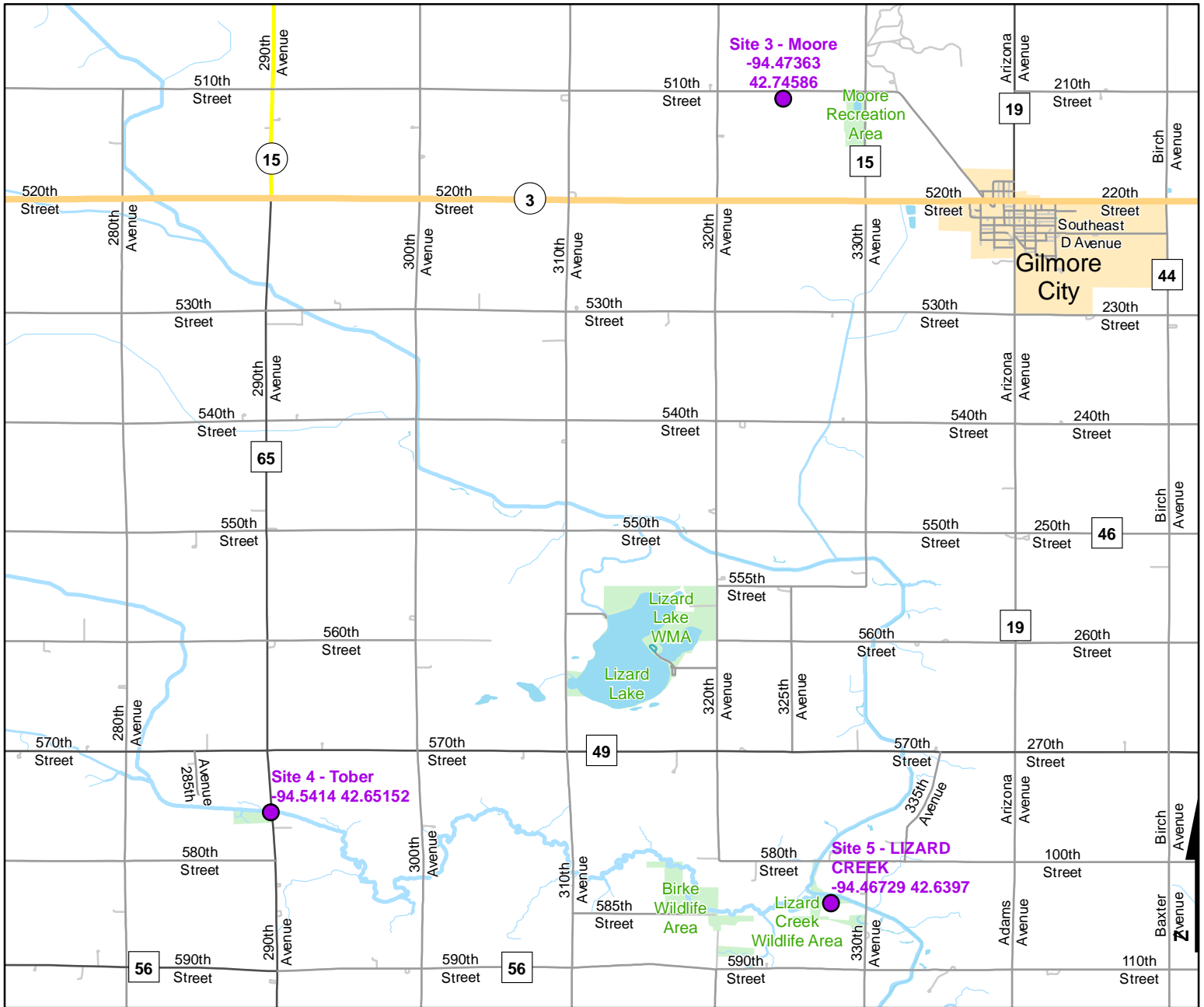




Volunteer Wildlife Monitoring Program (VWMP) Frog and Toad Survey

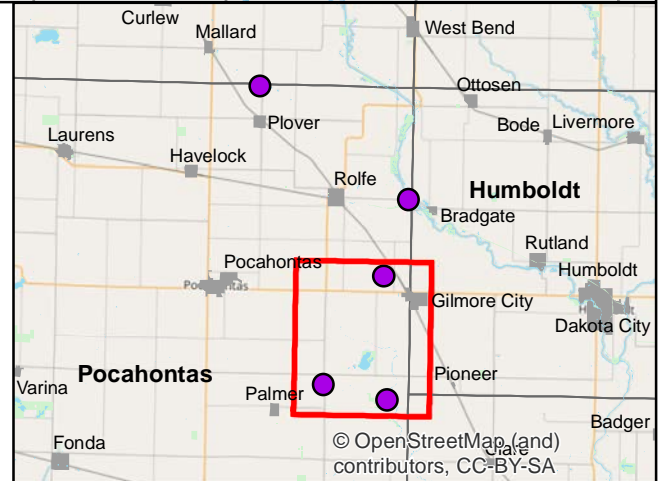
Route ID: 131 County: Pocahontas

Click for Google Maps to Site 1: <https://www.google.com/maps/dir/?api=1&destination=42.9066970682,-94.62143977015>



Legend

----- Trails





Frog and Toad Call Survey Route Description

Route ID **131**

Established: 1994

Site Number	Name	County	Latitude	Longitude	Directions
1	MEREDITH	Pocahontas	42.9030799	-94.6242541	East side of the pond in Meredith Park
2	STEARNS' WD	Pocahontas	42.8139819	-94.447731	On County Rd C26 between Martin WA and Stearn's Woods
3	MOORE	Pocahontas	42.7413513	-94.4770898	1/4 mile north of parking lot at Moore WA
4	TOBER	Pocahontas	42.6544792	-94.5461742	South parking lot of Toben Wildlife Area
5	LIZARD CREEK	Pocahontas	42.6397013	-94.467288	