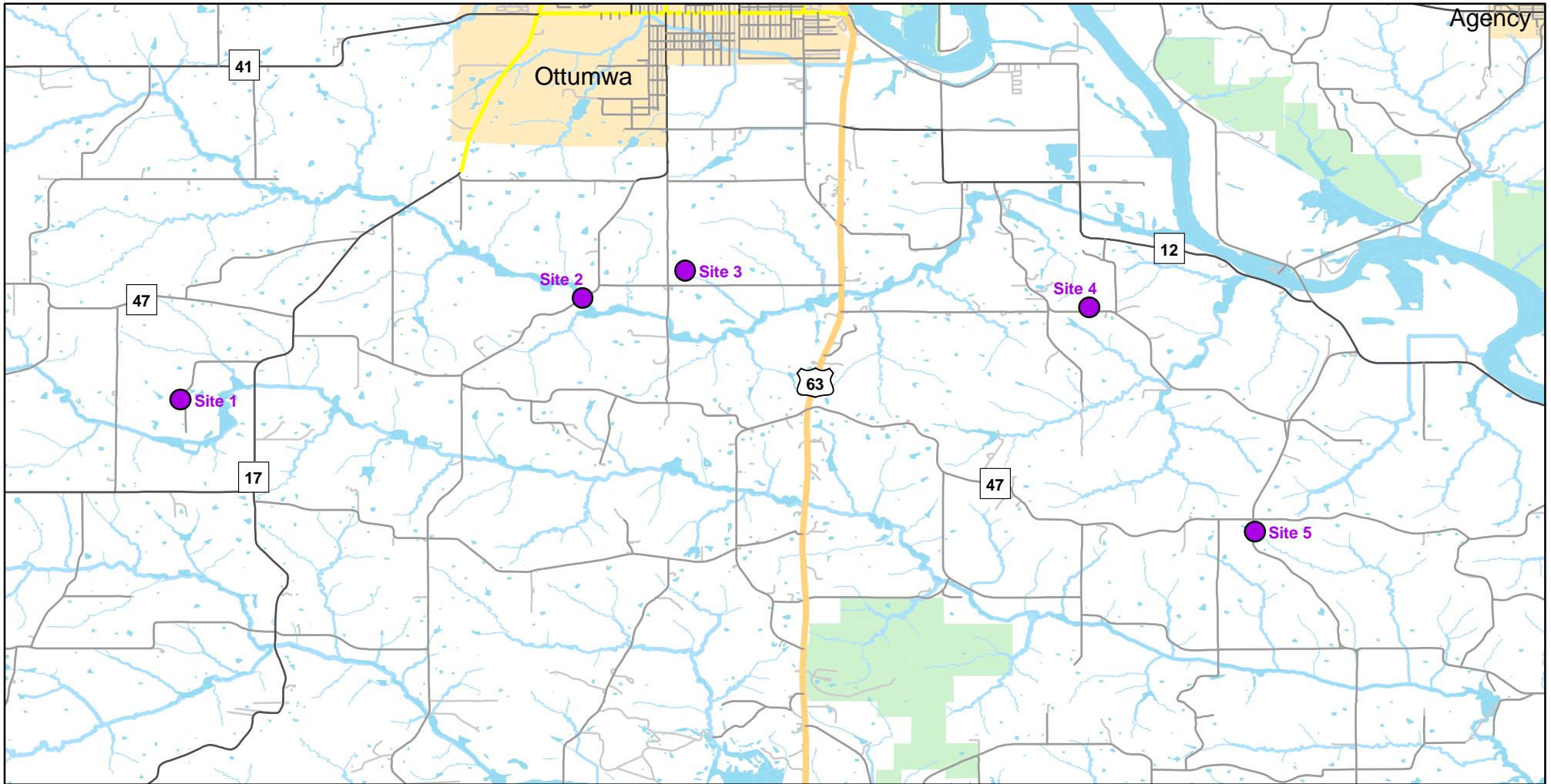




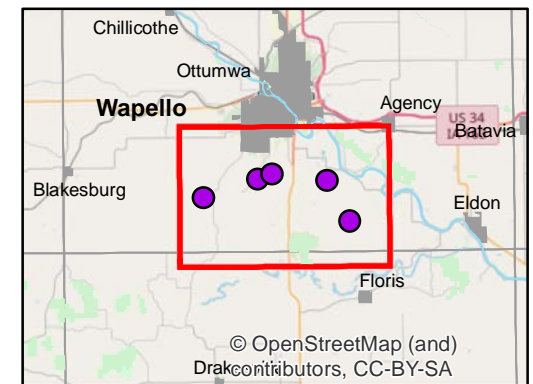
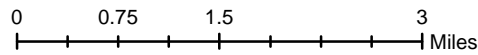
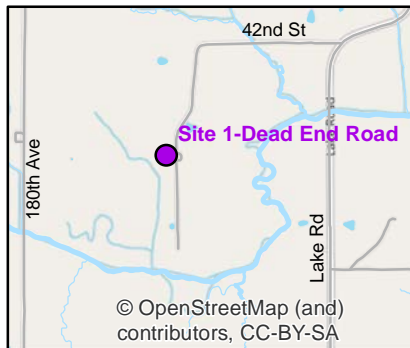
Volunteer Wildlife Monitoring Program (VWMP) Frog

Route ID: 130 County: Wapello

Click for Google Maps to Site 1: <https://www.google.com/maps/dir/?api=1&destination=40.9409416666,-92.49607222>



Enlarged View of Site 1

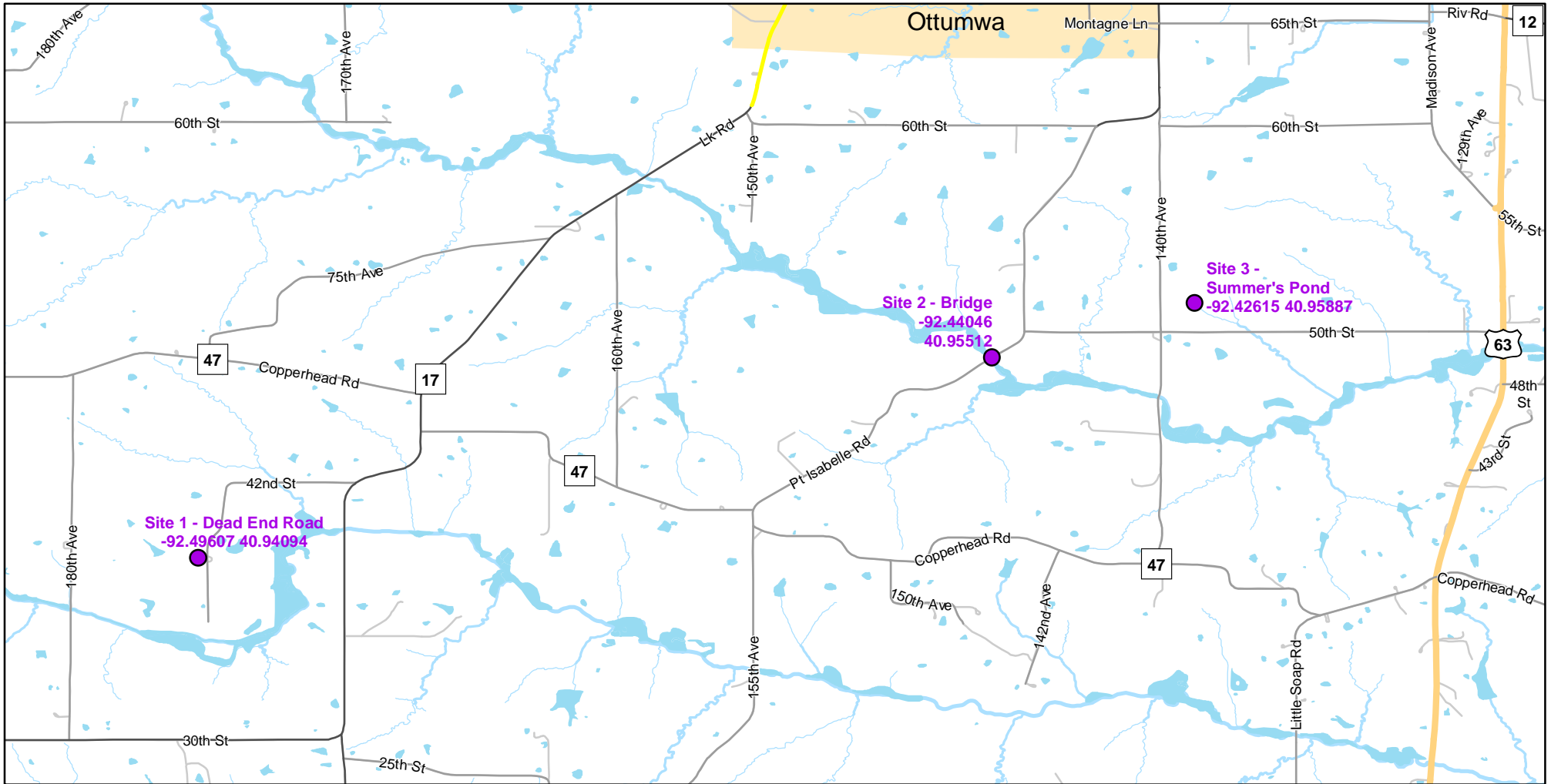




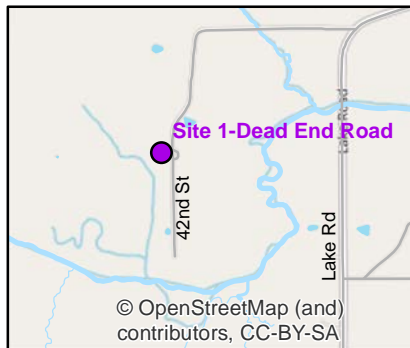
Volunteer Wildlife Monitoring Program (VWMP) Frog

Route ID: 130 County: Wapello

Click for Google Maps to Site 1: <https://www.google.com/maps/dir/?api=1&destination=40.9409416666,-92.49607222>

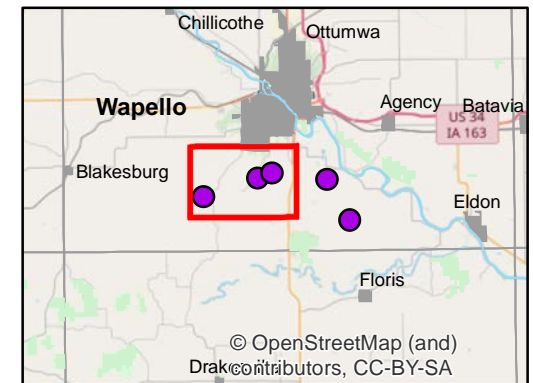
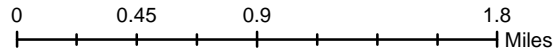


Enlarged View of Site 1



Legend

----- Trails

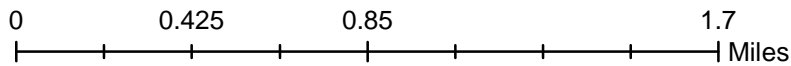
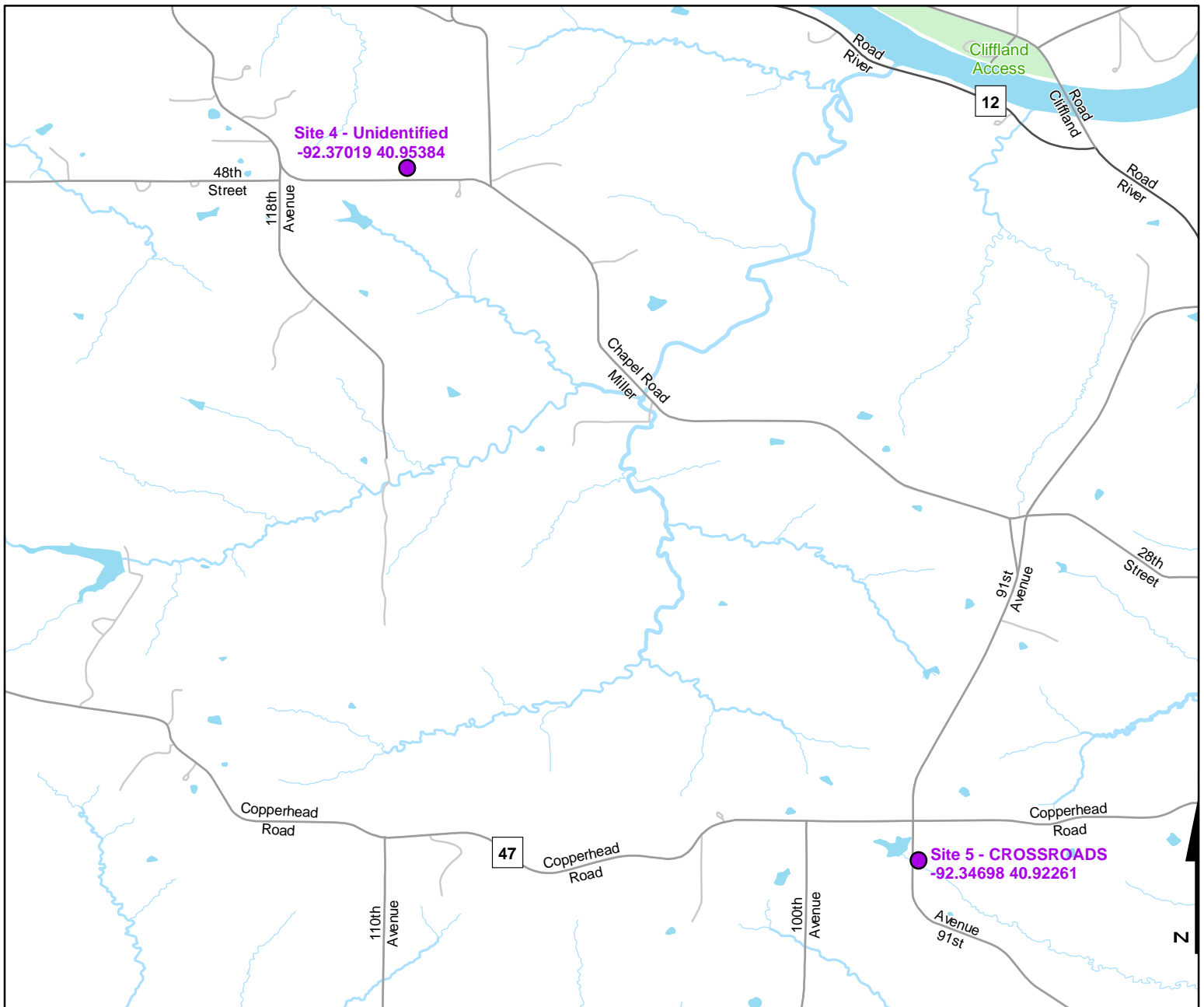




Volunteer Wildlife Monitoring Program (VWMP) Frog and Toad Survey

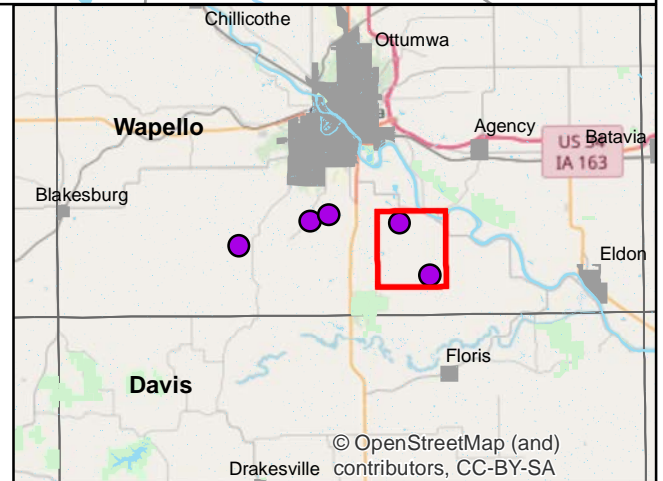
Route ID: 130 County: Wapello

Click for Google Maps to Site 1: <https://www.google.com/maps/dir/?api=1&destination=40.9409416666,-92.49607222>



Legend

----- Trails



© OpenStreetMap (and) Drakesville contributors, CC-BY-SA



Frog and Toad Call Survey Route Description

Route ID **130**

Established: 1994

Site Number	Name	County	Latitude	Longitude	Directions
0	CLIFFLAND	Wapello	40.9514563	-92.3470712	
1	DEAD END ROAD	Wapello	40.9371215	-92.5001637	
2	BRIDGE	Wapello	40.9514861	-92.442884	
3	SUMMER'S POND	Wapello	40.9586754	-92.4237723	
4	UNIDENTIFIED	Wapello	40.9513287	-92.3661839	
5	CROSSROADS	Wapello	40.9226068	-92.3469781	