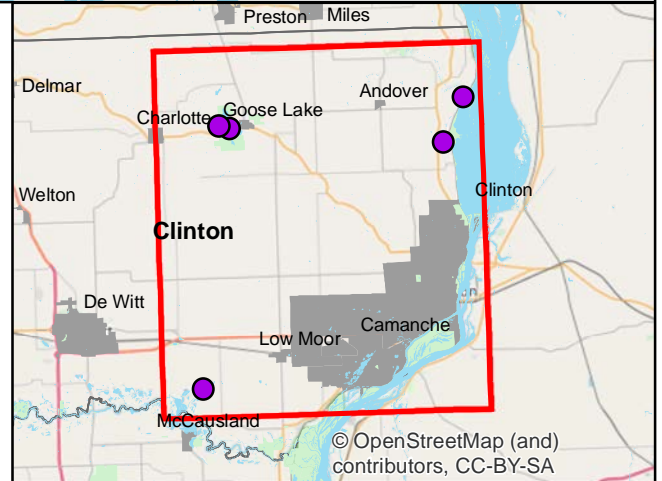
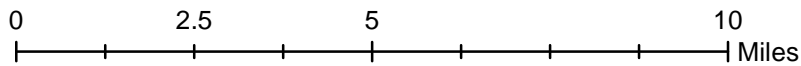
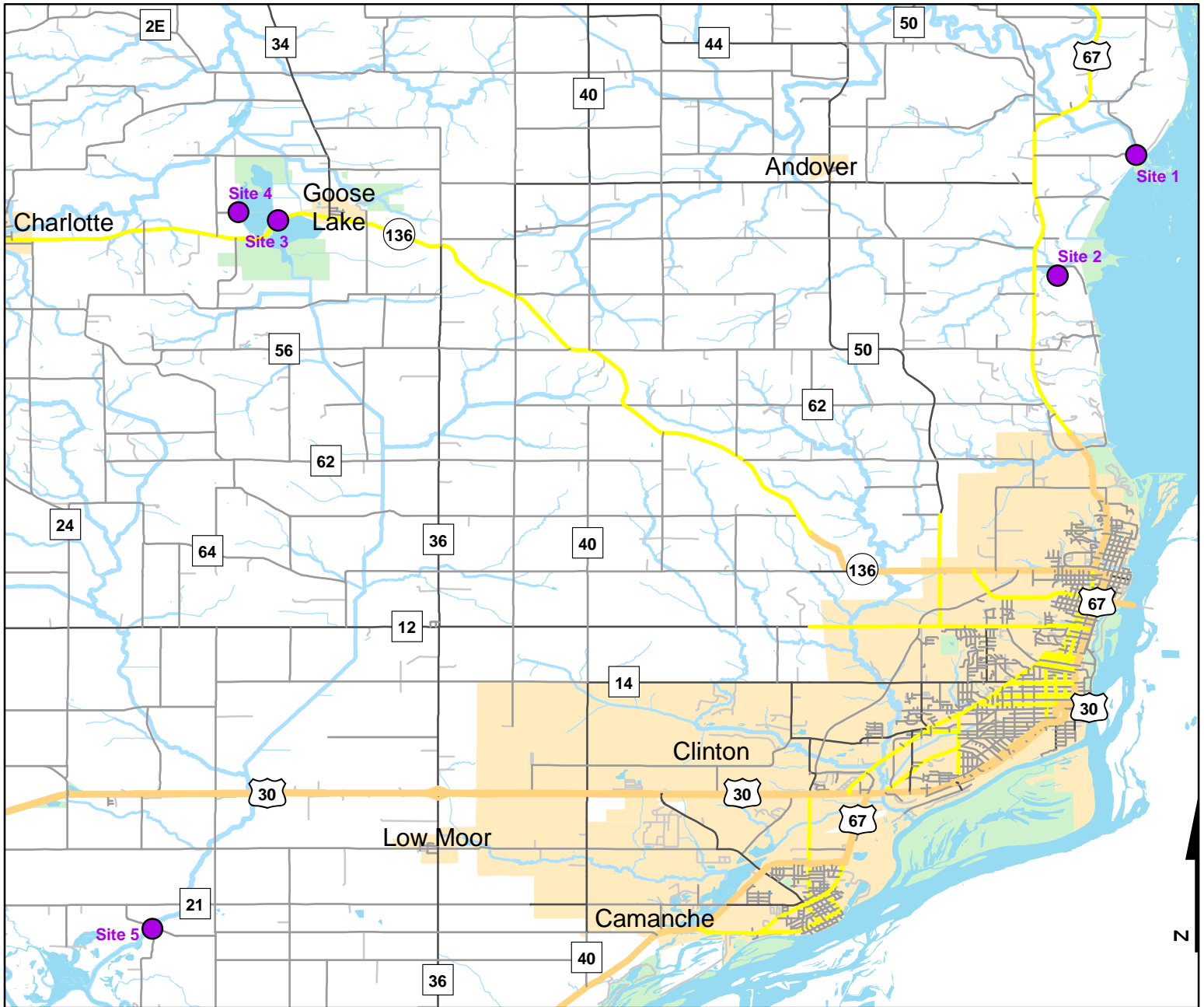




Volunteer Wildlife Monitoring Program (VWMP) Frog and Toad Survey

Route ID: 91 County: Clinton

Click for Google Maps to Site 1: <https://www.google.com/maps/dir/?api=1&destination=41.9824076177,-90.1720470349>



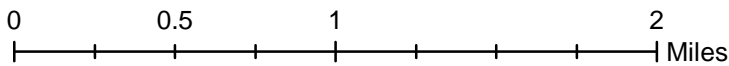
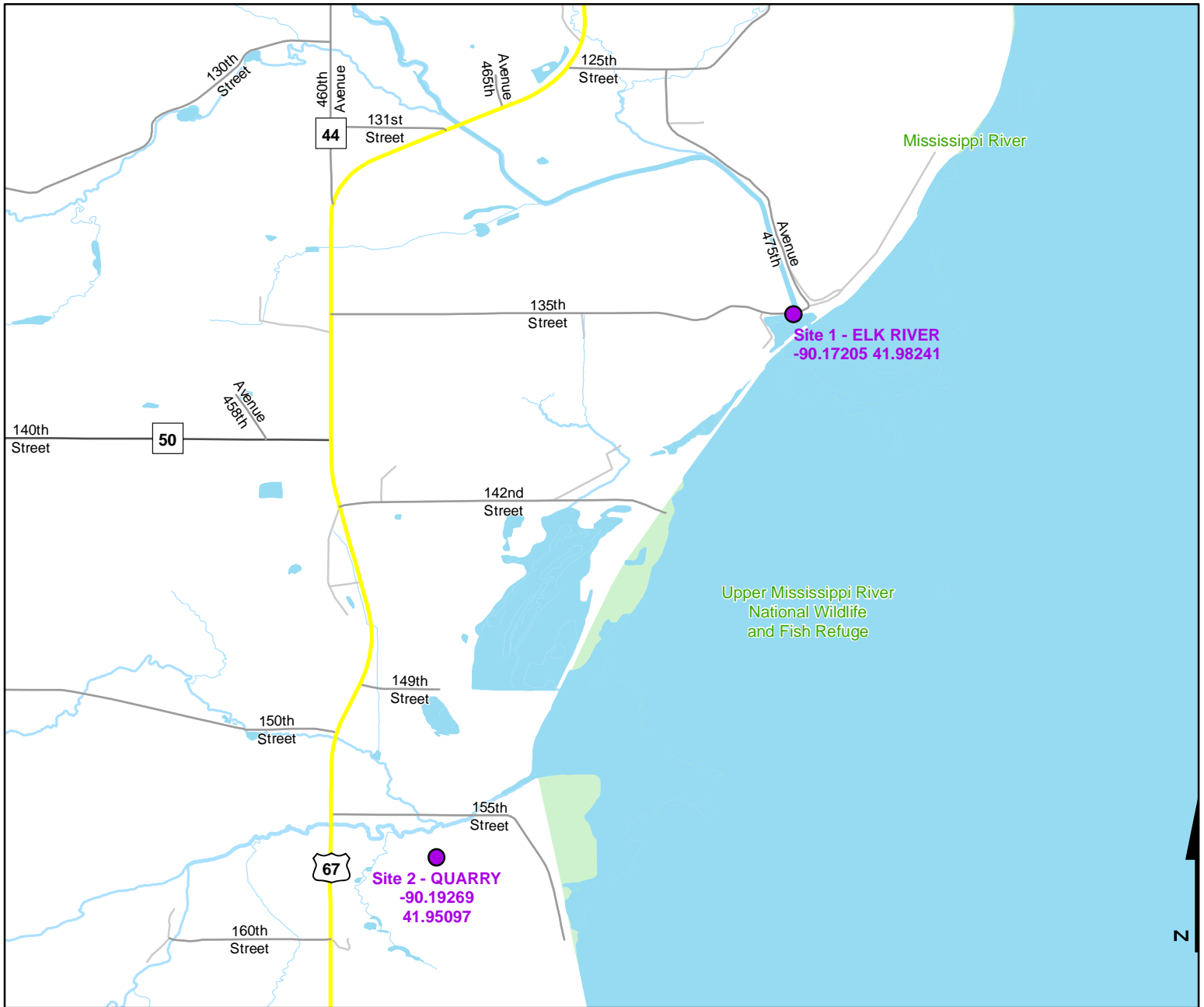
© OpenStreetMap (and contributors), CC-BY-SA



Volunteer Wildlife Monitoring Program (VWMP) Frog and Toad Survey

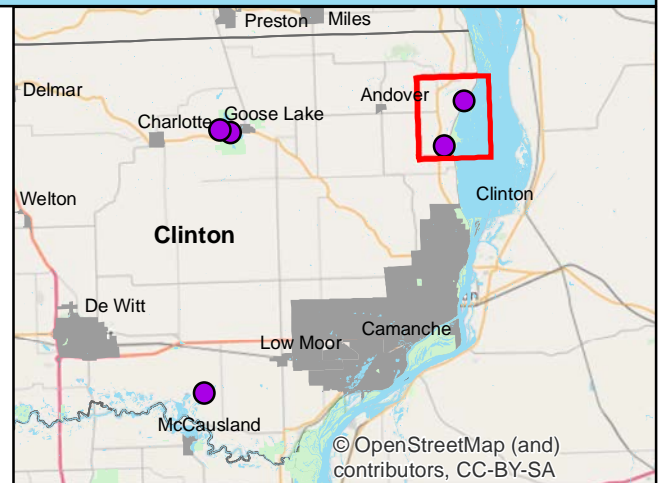
Route ID: 91 County: Clinton

Click for Google Maps to Site 1: <https://www.google.com/maps/dir/?api=1&destination=41.9824076177,-90.1720470349>



Legend

----- Trails

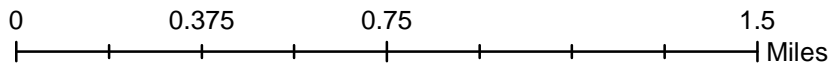
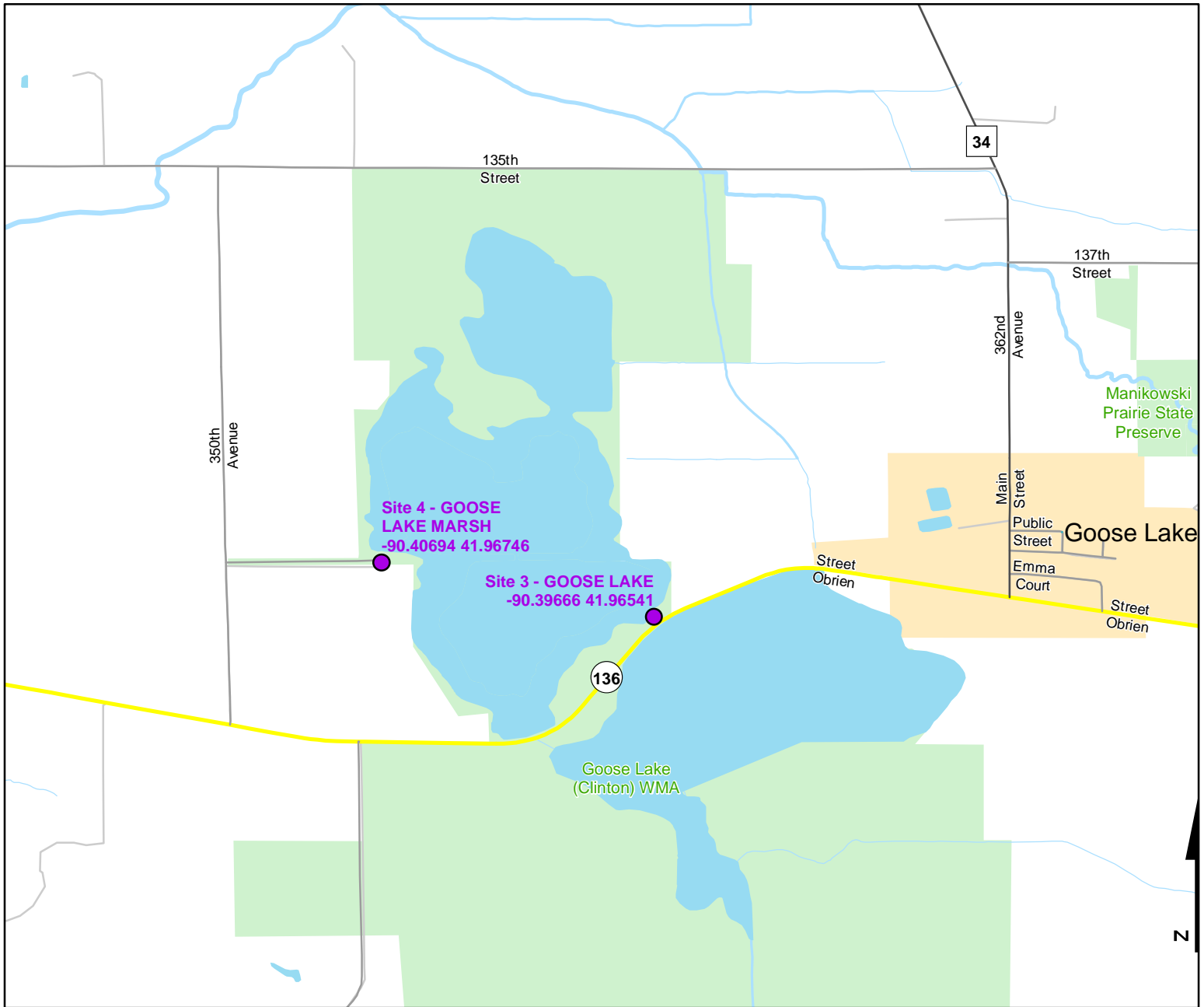




Volunteer Wildlife Monitoring Program (VWMP) Frog and Toad Survey

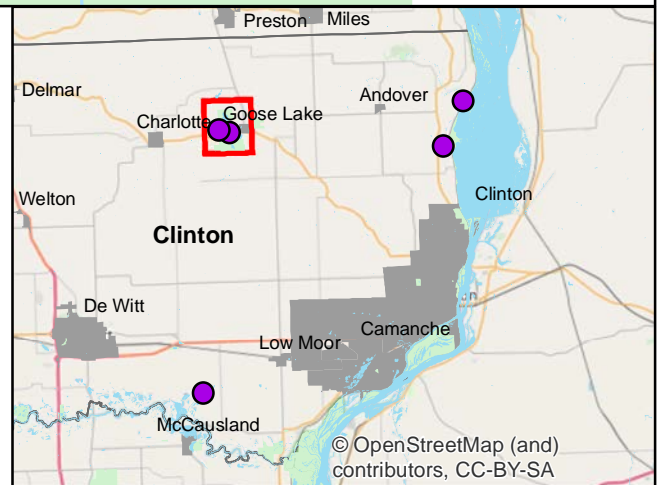
Route ID: 91 County: Clinton

Click for Google Maps to Site 1: <https://www.google.com/maps/dir/?api=1&destination=41.9824076177,-90.1720470349>



Legend

----- Trails

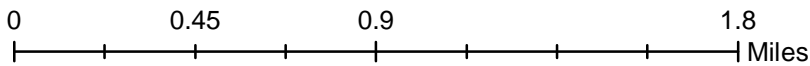
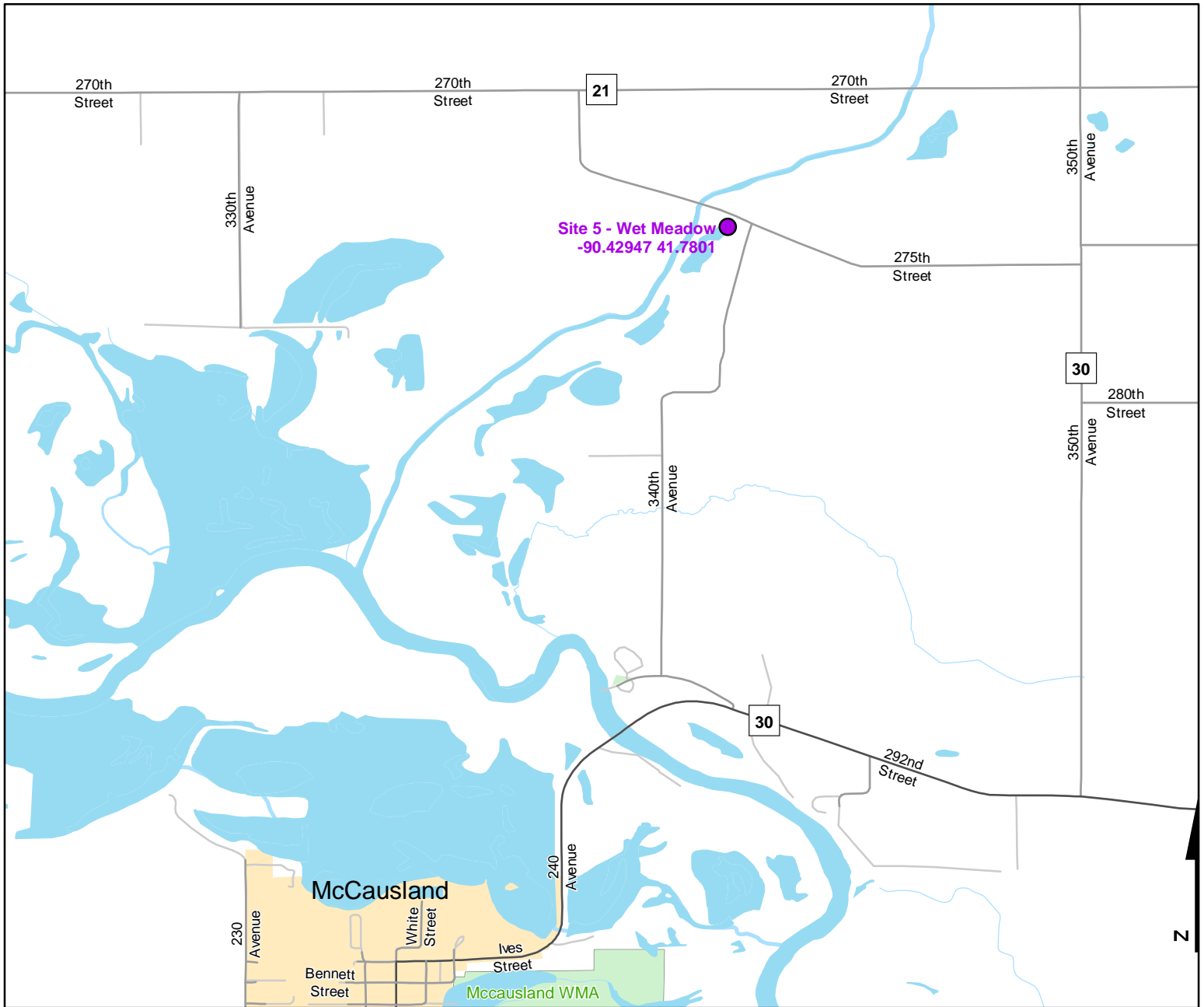




Volunteer Wildlife Monitoring Program (VWMP) Frog and Toad Survey

Route ID: 91 County: Clinton

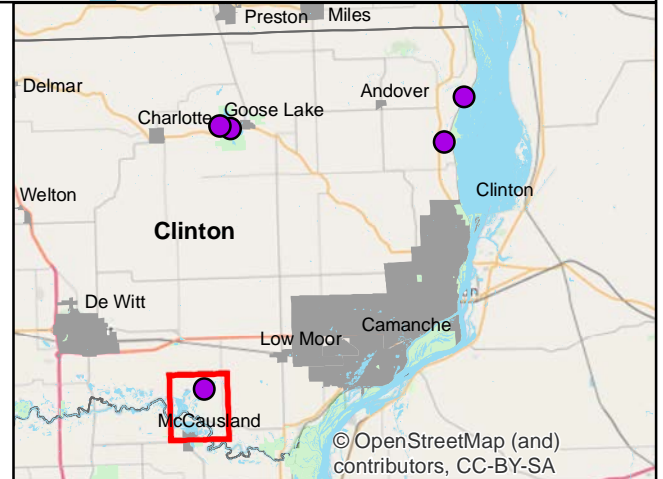
Click for Google Maps to Site 1: <https://www.google.com/maps/dir/?api=1&destination=41.9824076177,-90.1720470349>



DNR
**Volunteer
 Wildlife
 Monitoring
 Program**

Legend

----- Trails



© OpenStreetMap (and contributors), CC-BY-SA



Frog and Toad Call Survey Route Description

Route ID **91**

Established: 1993

Site Number	Name	County	Latitude	Longitude	Directions
1	ELK RIVER	Clinton	41.9824076	-90.172047	135 St., 1.4 mile east of junction with Hwy 67 at bridge over Elk River, Both sides of the road.
2	QUARRY	Clinton	41.950972	-90.192692	149 St. 0.25 mile east of junction with highway 67 - across from road from Farm. At bottom of hill
3	GOOSE LAKE	Clinton	41.9654088	-90.3966616	Goose Lake Marsh on Hwy 136 0.4 mile west of Goose Lake at marsh pull-off
4	GOOSE LAKE MARSH	Clinton	41.9674608	-90.4069438	Goose Lake Marsh dead end access road, 0.3 mile east of junction with 350 Ave. and 0.4 mile north of junction with Hwy 136.
5	Wet Meadow	Clinton	41.7800963	-90.4294667	Junction of 275th St and 340 Aves, 0.9 mile west of junction with 350 Ave. South side of road.