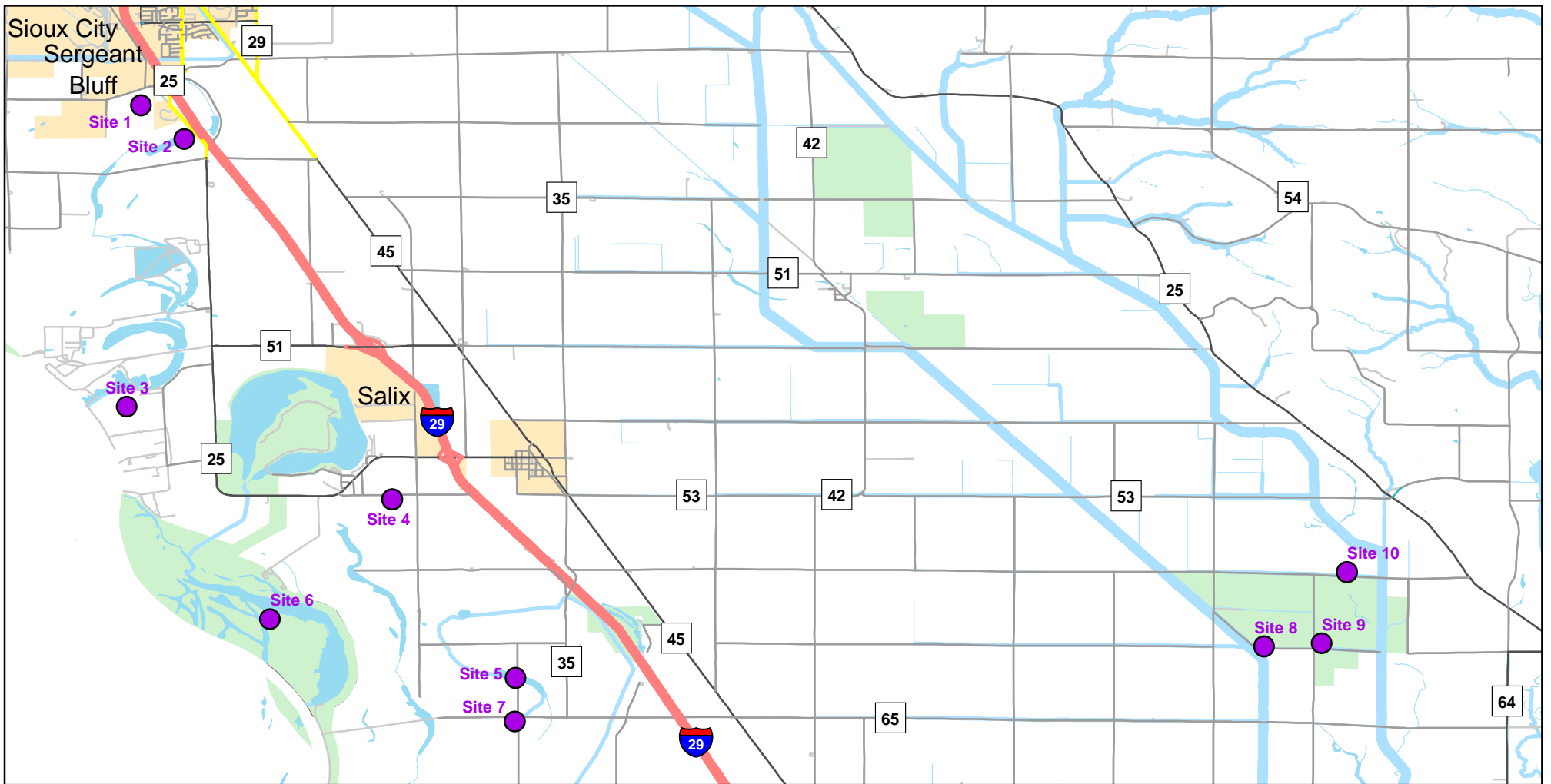




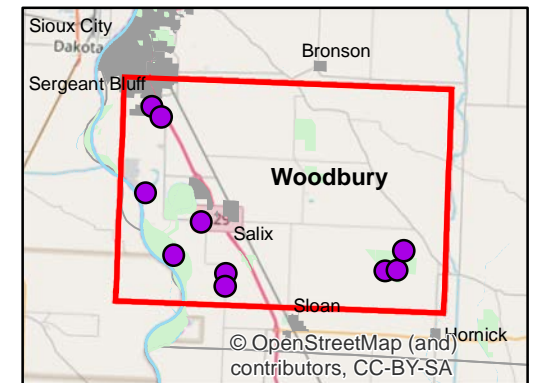
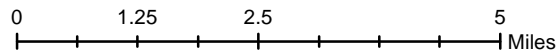
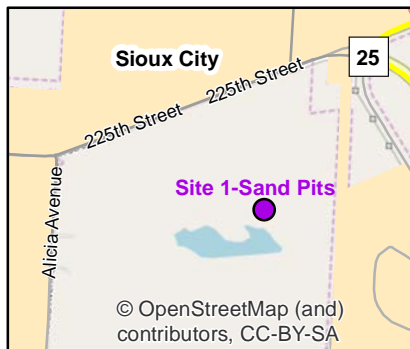
Volunteer Wildlife Monitoring Program (VWMP) Frog

Route ID: 119 County: Woodbury

Click for Google Maps to Site 1: <https://www.google.com/maps/dir/?api=1&destination=42.3769520501,-96.36321089>



Enlarged View of Site 1

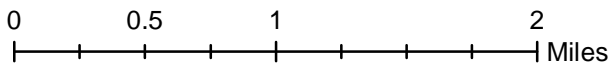
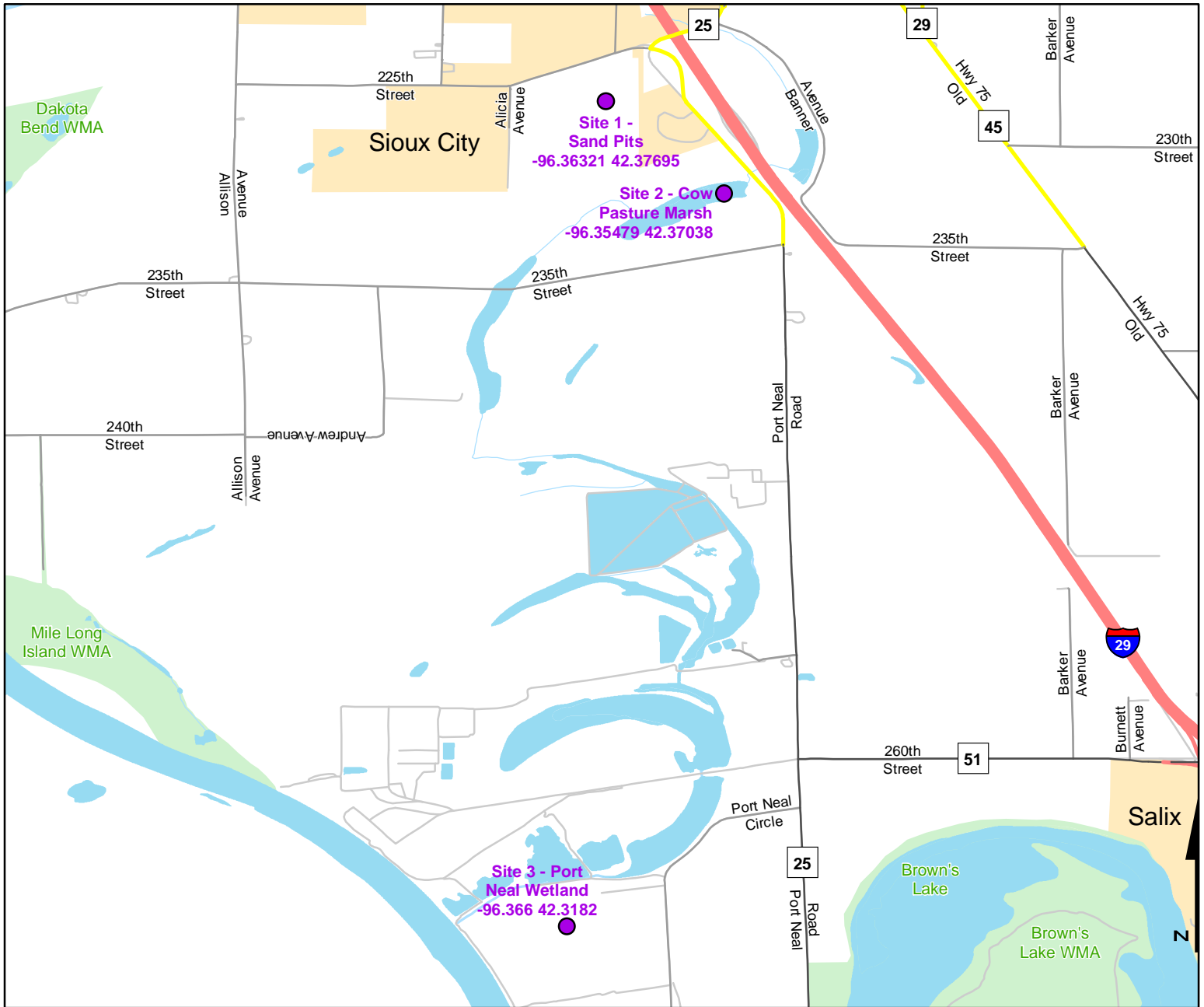




Volunteer Wildlife Monitoring Program (VWMP) Frog and Toad Survey

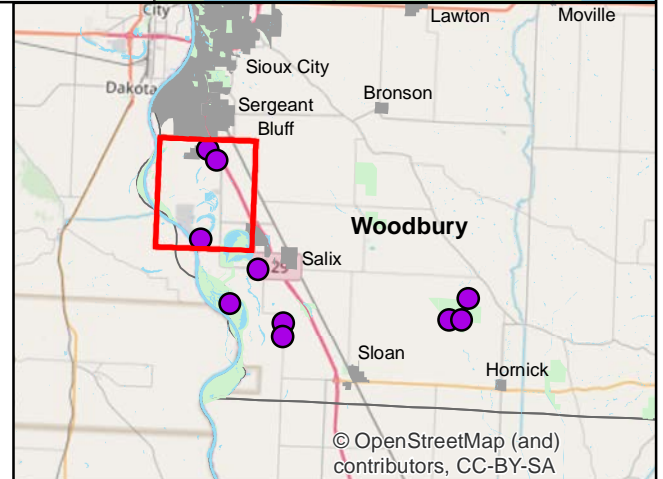
Route ID: 119 County: Woodbury

Click for Google Maps to Site 1: <https://www.google.com/maps/dir/?api=1&destination=42.3769520501,-96.36321089>



Legend

----- Trails



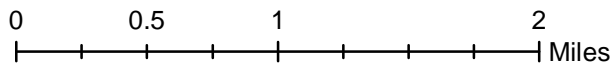
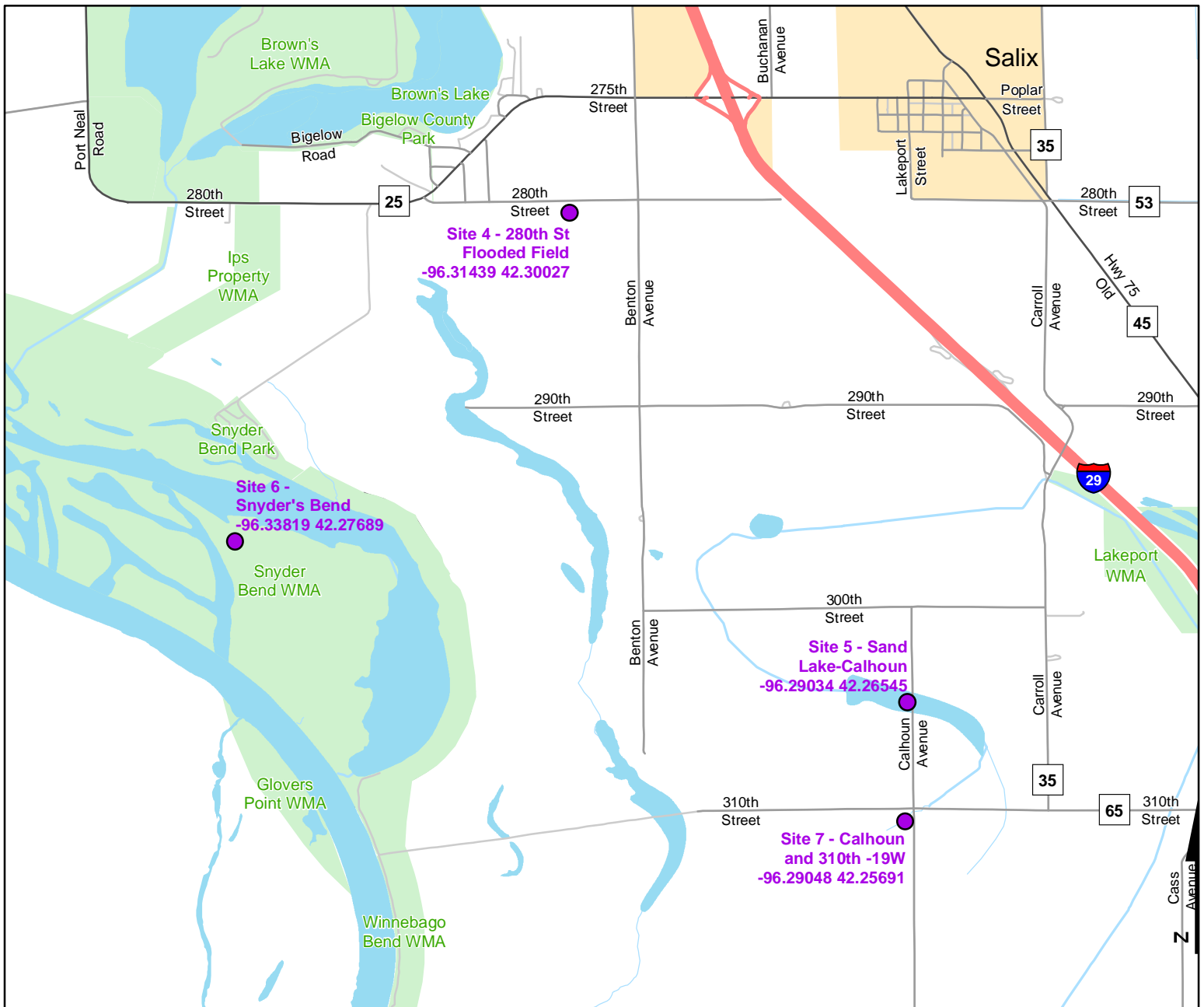
© OpenStreetMap (and contributors), CC-BY-SA



Volunteer Wildlife Monitoring Program (VWMP) Frog and Toad Survey

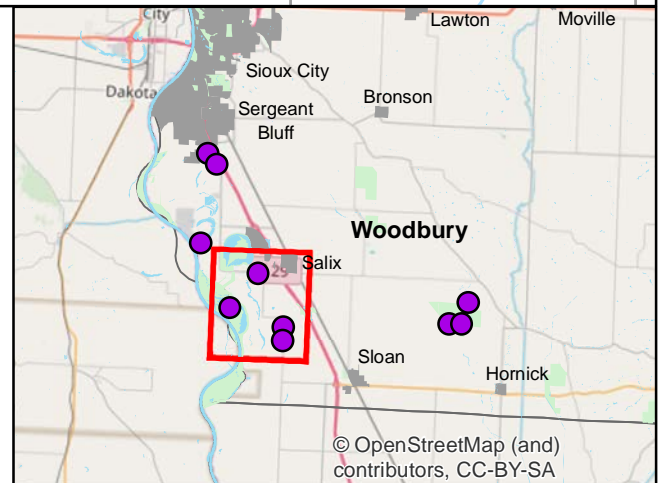
Route ID: 119 County: Woodbury

Click for Google Maps to Site 1: <https://www.google.com/maps/dir/?api=1&destination=42.3769520501,-96.36321089>



Legend

----- Trails

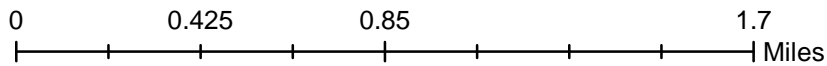
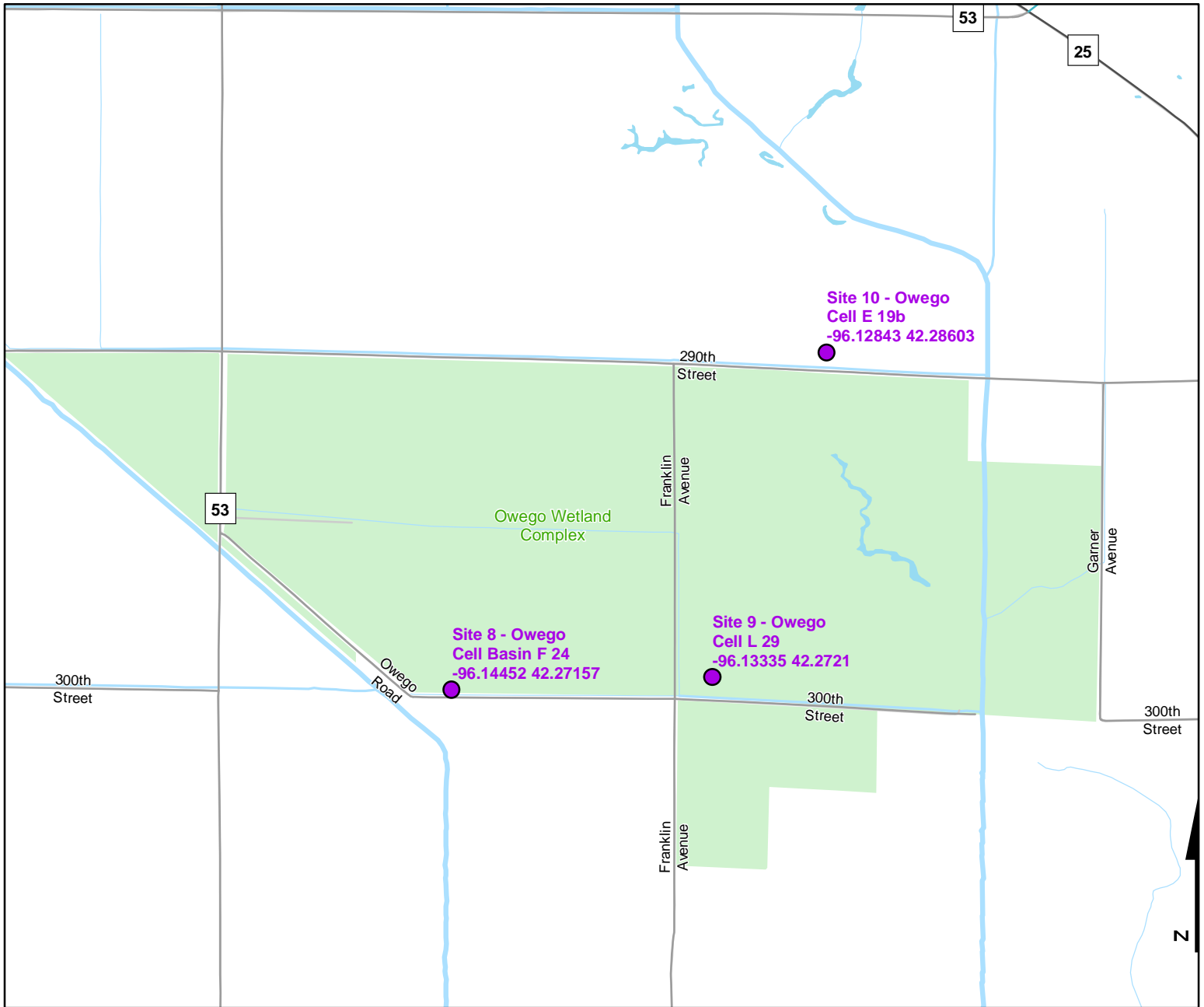




Volunteer Wildlife Monitoring Program (VWMP) Frog and Toad Survey

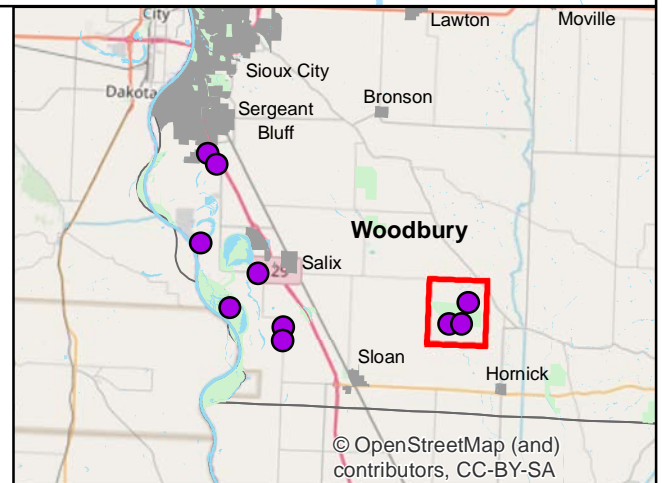
Route ID: 119 County: Woodbury

Click for Google Maps to Site 1: <https://www.google.com/maps/dir/?api=1&destination=42.3769520501,-96.36321089>



Legend

----- Trails



© OpenStreetMap (and) contributors, CC-BY-SA



Frog and Toad Call Survey Route Description

Route ID **119**

Established: 1994

Site Number	Name	County	Latitude	Longitude	Directions
1	Sand Pits	Woodbury	42.376952	-96.3632109	Excavated Sand Pits 0-3 ft of water
2	Cow Pasture Marsh	Woodbury	42.3703827	-96.3547846	1-3 ft deep cattail marsh with open water.
3	Port Neal Wetland	Woodbury	42.3182048	-96.3659983	Northeast of Port Neal Field Station
4	280th St Flooded Field	Woodbury	42.3002686	-96.314387	Ephemeral flooded crop field.
5	Sand Lake-Calhoun	Woodbury	42.2654469	-96.2903384	On Calhoun Avenue, on the bridge
6	Snyder's Bend	Woodbury	42.2768855	-96.3381871	East of boat ramp and east of farm field along drainage ditch
7	Calhoun and 310th -19W	Woodbury	42.2569112	-96.290481	SW of intersection of 310th and Calhoun
8	Owego Cell Basin F 24	Woodbury	42.2715742	-96.1445241	Just West of the intersection of 300th St. and Owega Rd.
9	Owego Cell L 29	Woodbury	42.2720994	-96.1333467	West side of Franklin Ave. and 300th St. intersection
10	Owego Cell E 19b	Woodbury	42.2860285	-96.1284346	1.3 mi. West of Fayette Ave. and 290th St. North side of road.