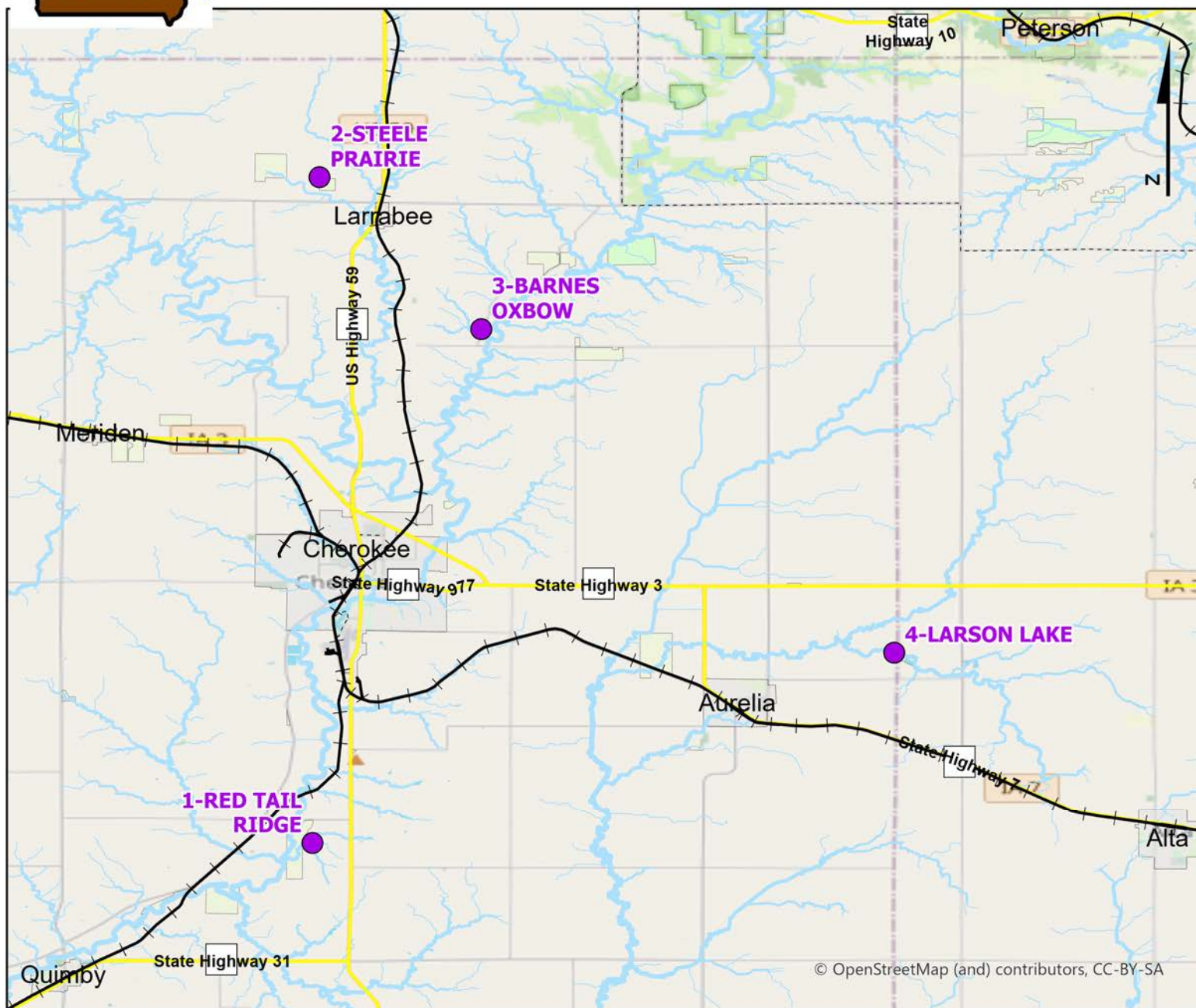


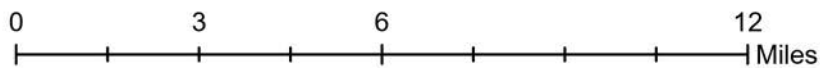
Volunteer Wildlife Monitoring Program (VWMP) Frog and Toad Survey



Route ID: 57 County: Cherokee



© OpenStreetMap (and) contributors, CC-BY-SA

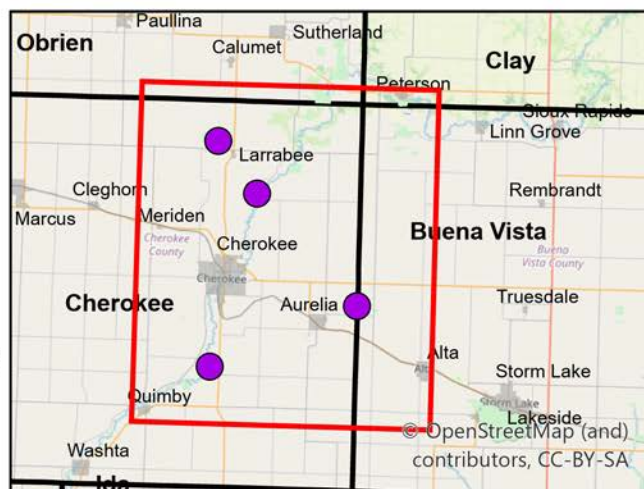


DNR
Volunteer Wildlife Monitoring Program



Legend

- Trails
- Survey Stops

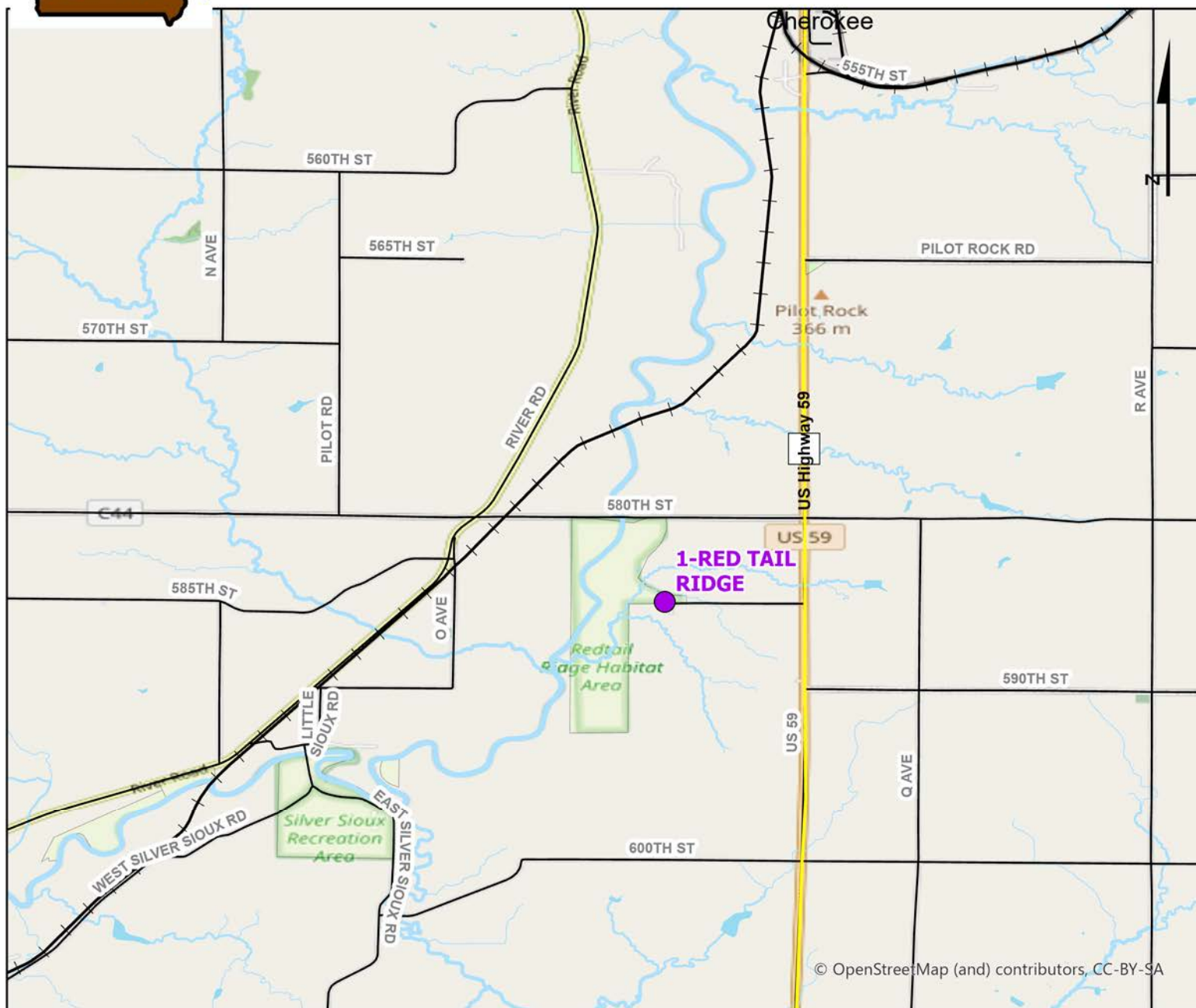


© OpenStreetMap (and) contributors, CC-BY-SA

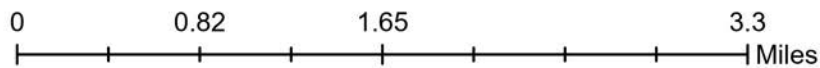
Volunteer Wildlife Monitoring Program (VWMP) Frog and Toad Survey



Route ID: 57 County: Cherokee



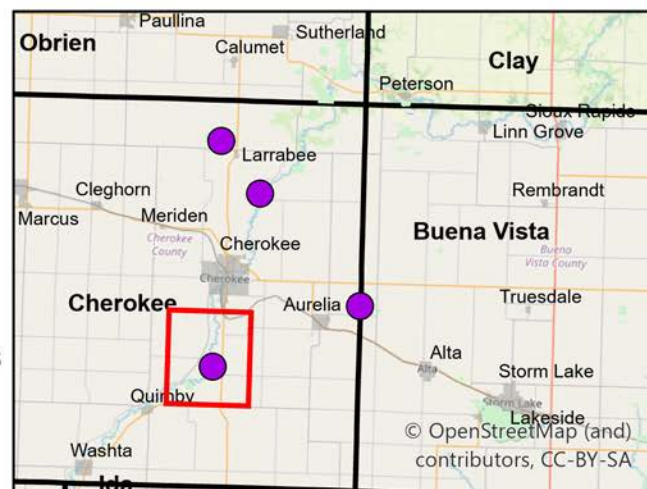
© OpenStreetMap (and) contributors, CC-BY-SA



DNR
Volunteer Wildlife Monitoring Program

Legend

- Trails
- Survey Stops

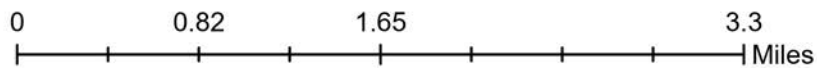
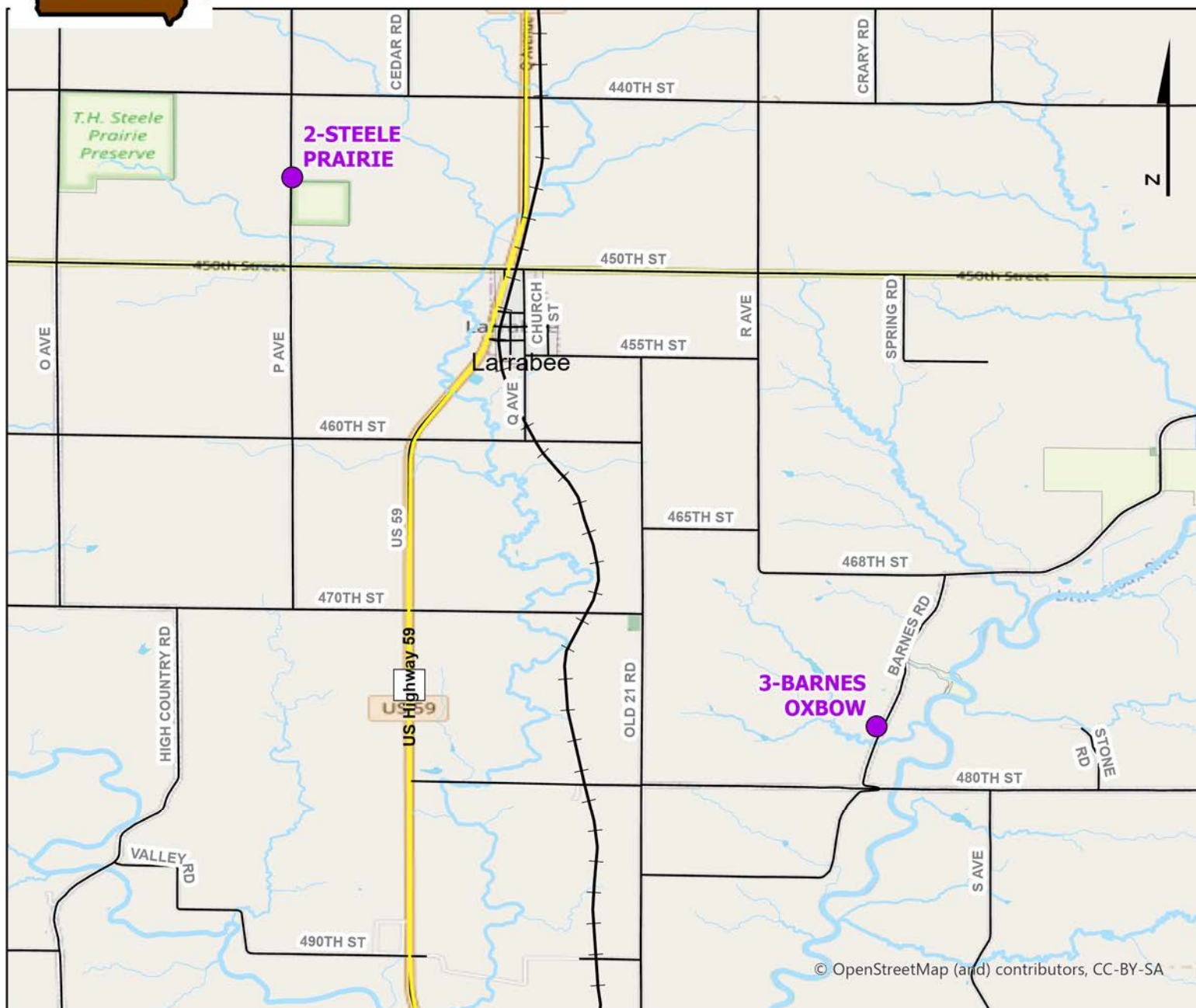


© OpenStreetMap (and) contributors, CC-BY-SA

Volunteer Wildlife Monitoring Program (VWMP) Frog and Toad Survey



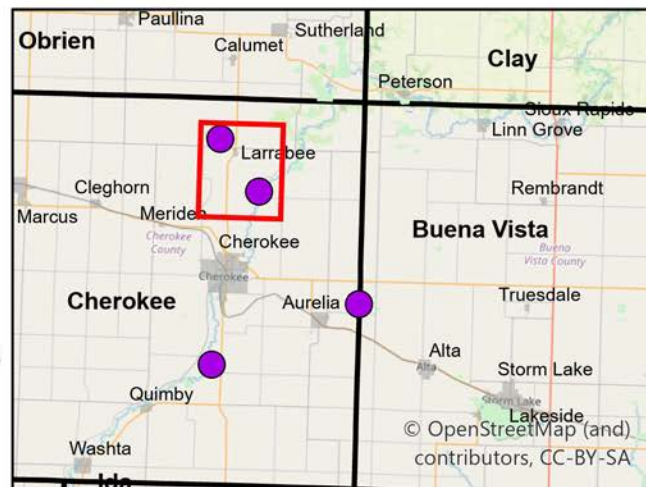
Route ID: 57 County: Cherokee



Legend

----- Trails

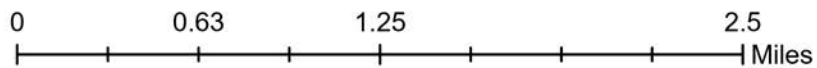
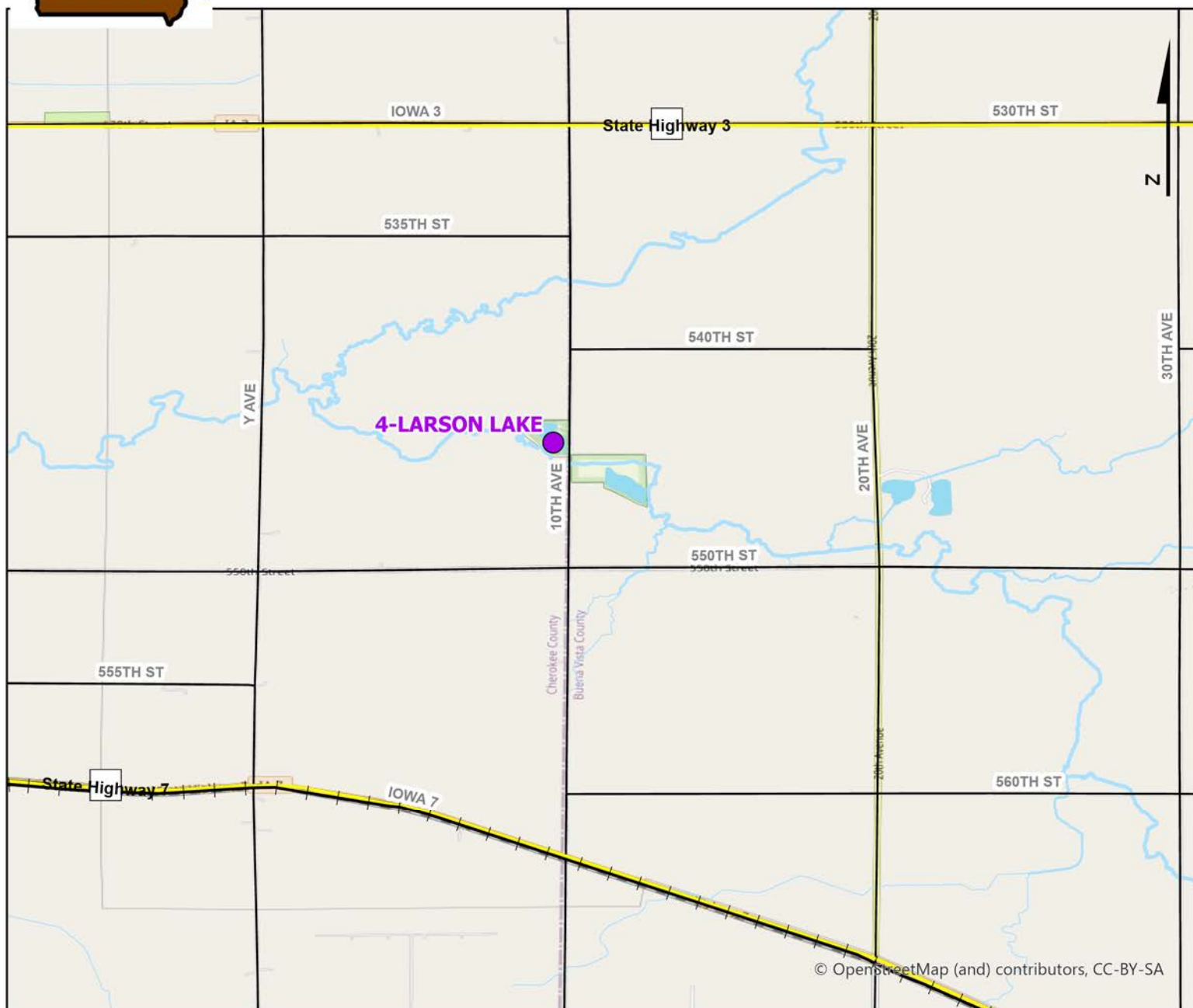
● Survey Stops



Volunteer Wildlife Monitoring Program (VWMP) Frog and Toad Survey

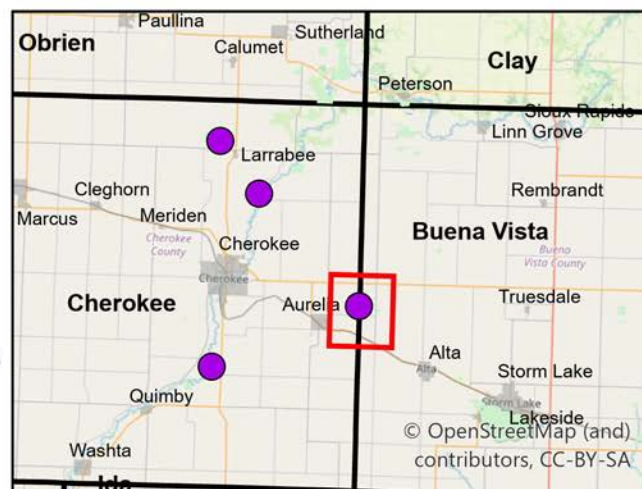


Route ID: 57 County: Cherokee



Legend

- Trails
- Survey Stops





Frog and Toad Call Survey Route Description

Route ID

Established:

Site Number	Name	County	Latitude	Longitude	Directions
<input type="text" value="1"/>	<input type="text" value="RED TAIL RIDGE"/>	<input type="text" value="Cherokee"/>	<input type="text" value="42.6700456"/>	<input type="text" value="-95.5662331"/>	<input type="text" value="Listen from parking lot - 4 acre cattail marsh."/>
<input type="text" value="2"/>	<input type="text" value="STEELE PRAIRIE"/>	<input type="text" value="Cherokee"/>	<input type="text" value="42.8733664"/>	<input type="text" value="-95.5640933"/>	<input type="text" value="Small plot. 1 mile west and 1/2 mile north of Larrabee. Listen at north boundary of prairie on the road."/>
<input type="text" value="3"/>	<input type="text" value="BARNES OXBOW"/>	<input type="text" value="Cherokee"/>	<input type="text" value="42.8270082"/>	<input type="text" value="-95.514697"/>	<input type="text" value="Listen 250 yards North of log house"/>
<input type="text" value="4"/>	<input type="text" value="LARSON LAKE"/>	<input type="text" value="Cherokee"/>	<input type="text" value="42.7283336"/>	<input type="text" value="-95.3885883"/>	<input type="text" value="3 acre pond"/>