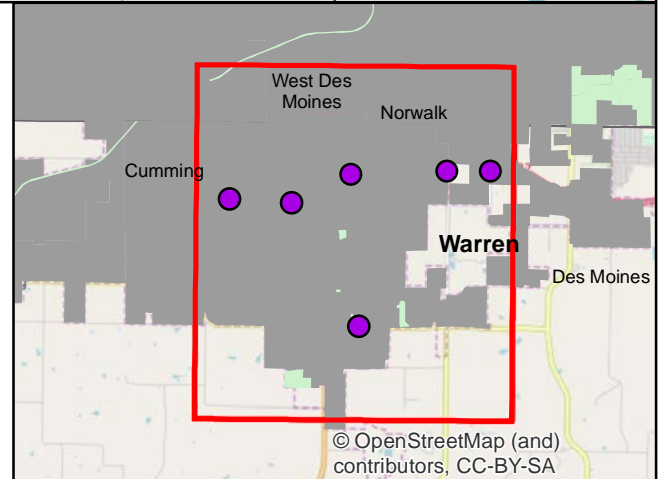
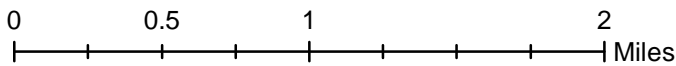
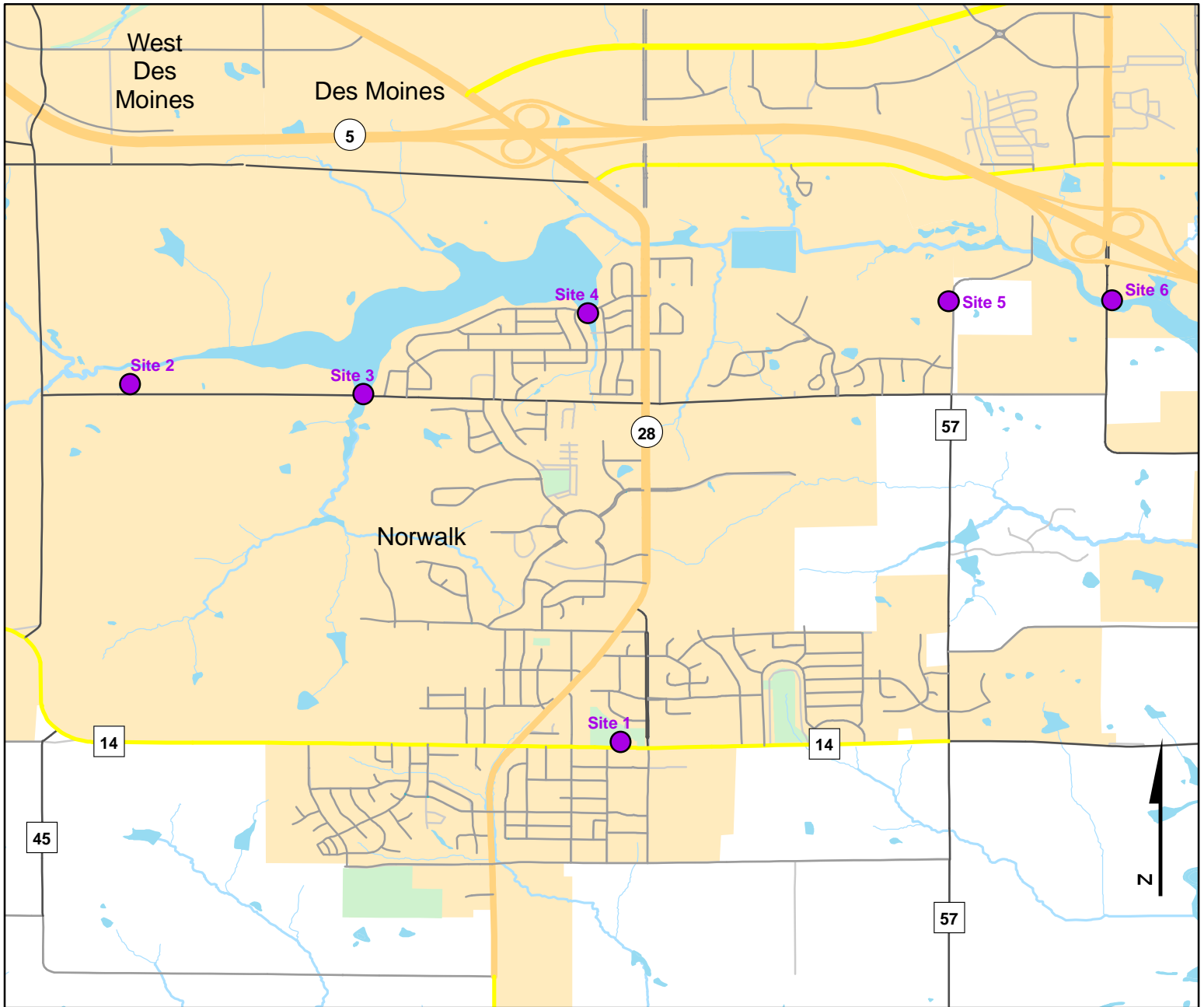




Volunteer Wildlife Monitoring Program (VWMP) Frog and Toad Survey

Route ID: 263 County: Warren

Click for Google Maps to Site 1: <https://www.google.com/maps/dir/?api=1&destination=41.4756118518,-93.6756867079>



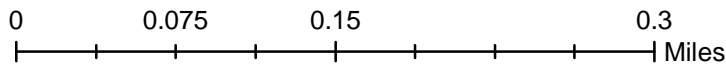
© OpenStreetMap (and contributors), CC-BY-SA



Volunteer Wildlife Monitoring Program (VWMP) Frog and Toad Survey

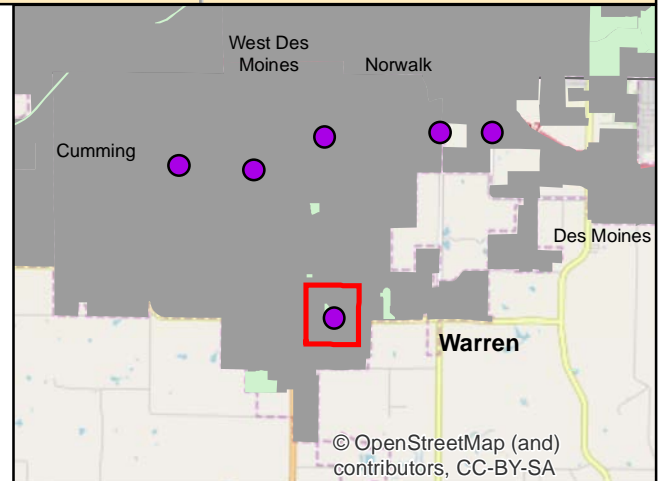
Route ID: 263 County: Warren

Click for Google Maps to Site 1: <https://www.google.com/maps/dir/?api=1&destination=41.4756118518,-93.6756867079>



Legend

----- Trails

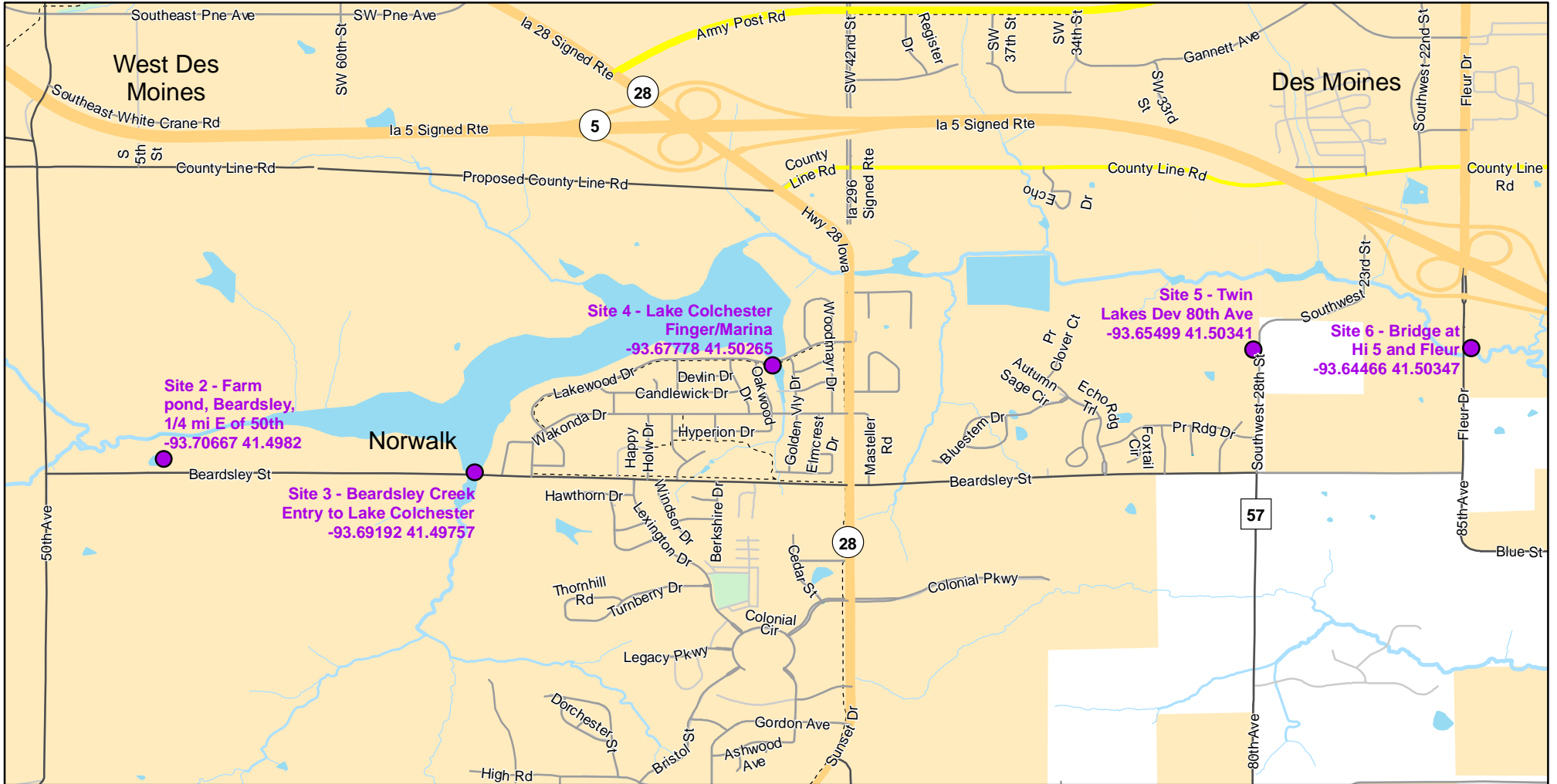




Volunteer Wildlife Monitoring Program (VWMP) Frog

Route ID: 263 County: Warren

Click for Google Maps to Site 1: <https://www.google.com/maps/dir/?api=1&destination=41.4756118518,-93.6756867079>

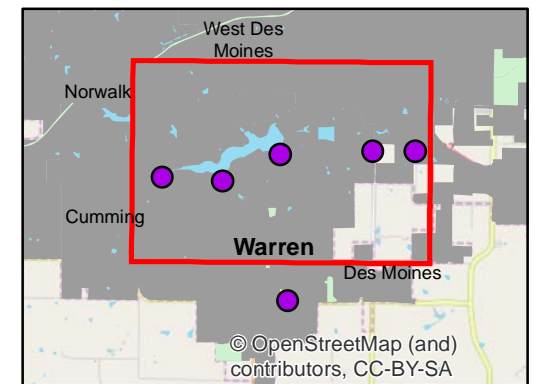
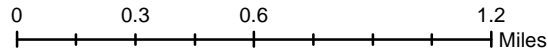


Enlarged View of Site 4



Legend

----- Trails





Frog and Toad Call Survey Route Description

Route ID **263**

Established: 2008

Site Number	Name	County	Latitude	Longitude	Directions
1	Norwalk Library Pond	Warren	41.4756119	-93.6756867	Pond outside Norwalk Easter Public Library: 1051 North Avenue, Norwalk, Iowa
2	Farm pond, Beardsley, 1/4 mi E. of 50th	Warren	41.4981964	-93.7066645	Farm pond on Beardsley St, 1/4 mile east of 50th Ave intersection
3	Beardsley Creek Entry to Lake Colchester	Warren	41.4975654	-93.6919212	Bridge over Beardsley Creek, on Beardsley Ave
4	Lake Colchester Finger/Marina	Warren	41.5026488	-93.6777769	Marina on Lake Colchester, there is a small pond/finger on the other side of Lakewood Dr
5	Twin Lakes Dev 80th Ave	Warren	41.5034113	-93.6549953	Pull off on the west side of 80th Ave, along the Echo Valley Golf Course
6	Bridge at Hi 5 and Fleur	Warren	41.5034697	-93.6446555	Bridge over Middle Creek south of Hwy 5 on Fleur Dr