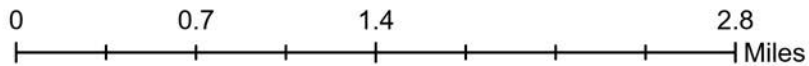
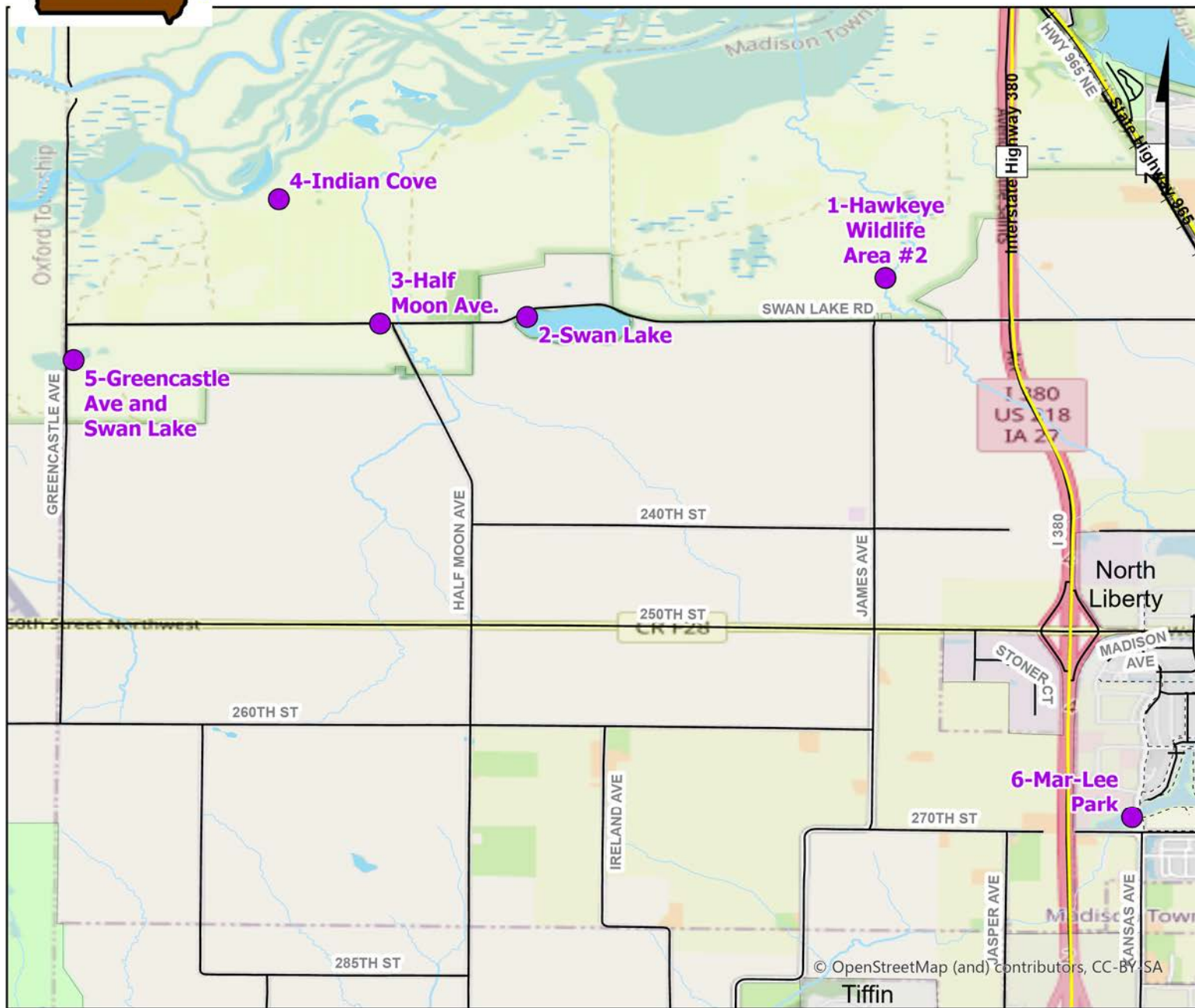


Volunteer Wildlife Monitoring Program (VWMP) Frog and Toad Survey

Route ID: 188 County: Johnson

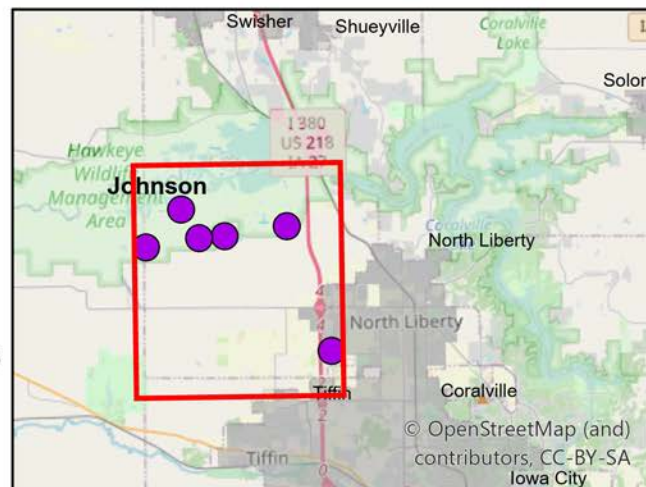


DNR
**Volunteer
 Wildlife
 Monitoring
 Program**



Legend

- Trails
- Survey Stops





Frog and Toad Call Survey Route Description

Route ID: 188

Established: 1998

Site Number	Name	County	Latitude	Longitude	Directions
1	Hawkeye Wildlife Area #2	Johnson	41.7780565	-91.6555788	0.2 mile North of intersection of Swan Lake Rd. and James Ave. Small pond with creek running along eastern side. Parking lot is just to the NW of pond.
2	Swan Lake	Johnson	41.7752324	-91.681567	Swan Lake, on Swan Lake Rd. NW. Just east of intersection with Half Moon Ave. NW
3	Half Moon Ave.	Johnson	41.7747508	-91.6922252	100 yards west of Swan Lake Road intersection with Half Moon Ave.
4	Indian Cove	Johnson	41.7837599	-91.6995692	Indian Cove, Sherwood Forest, 200th St. Can find no 200th street in the TRS provided. * This is describing Scales Bend 2018 (site 1009), TRS/UTM match up with where Hawkeye WA 1 (site 1006) should be (Change the name of this site to Hawkeye WA 1 or change TRS/UTM of site 1006
5	Greencastle Ave and Swan Lake	Johnson	41.7721105	-91.7144529	0.2 miles south of intersection of Swan Lake Rd. and Green Castle Ave.
6	Mar-Lee Park	Johnson	41.738948	-91.637693	West Pond