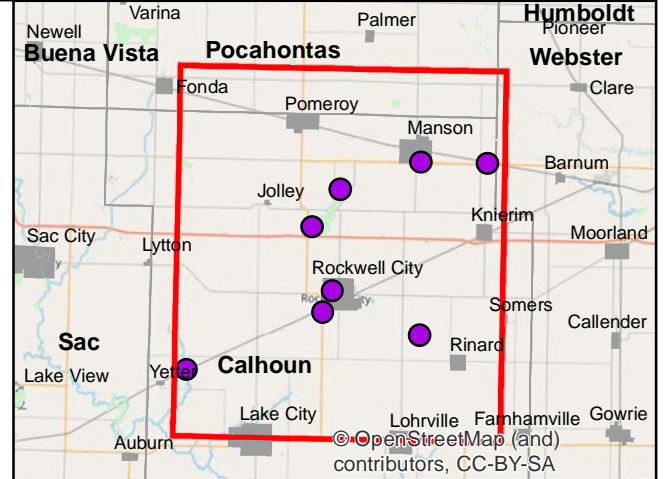
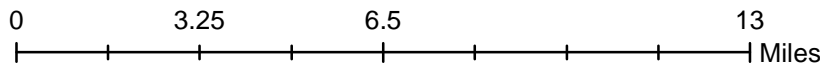
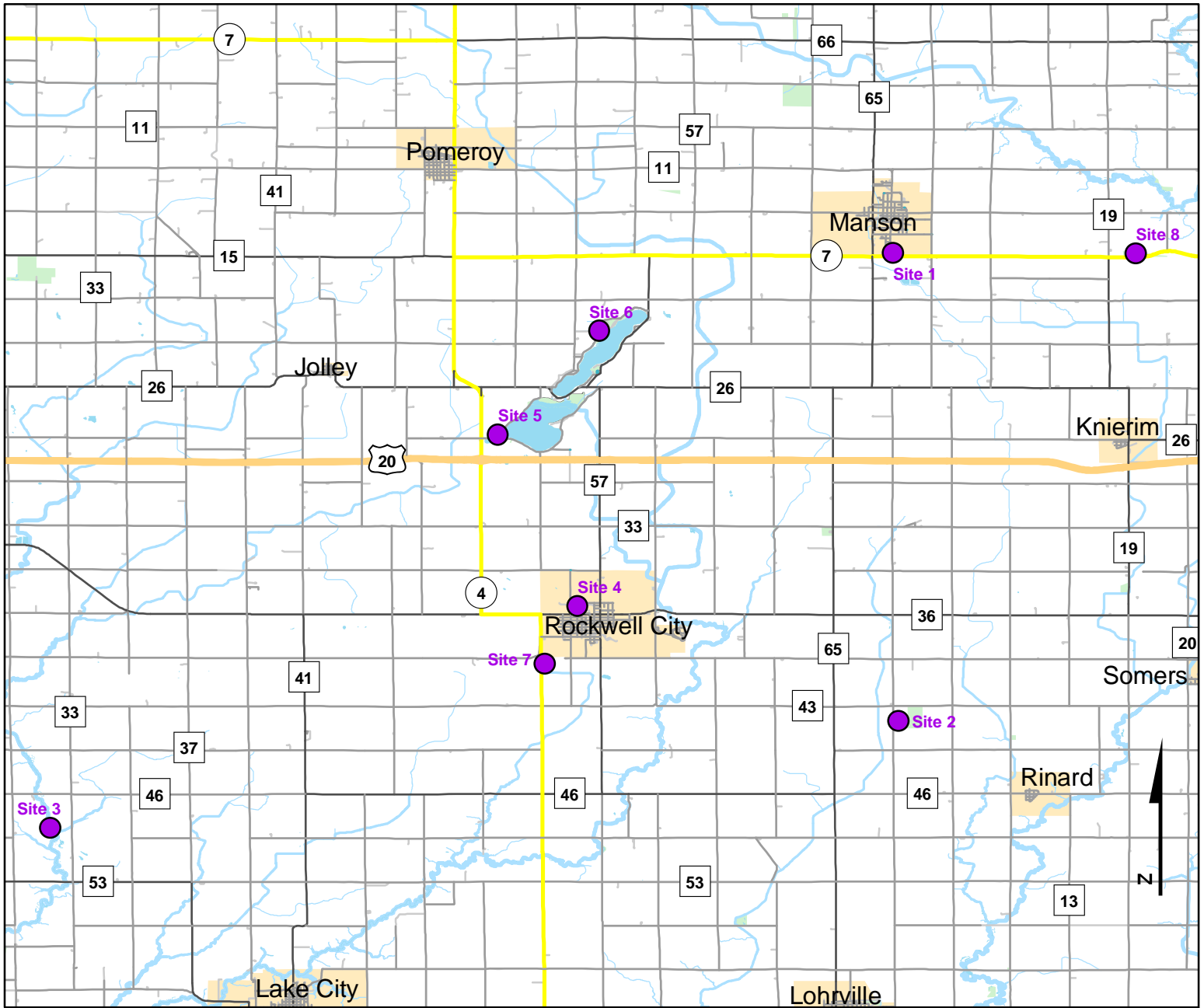




# Volunteer Wildlife Monitoring Program (VWMP) Frog and Toad Survey

Route ID: 54 County: Calhoun

Click for Google Maps to Site 1: <https://www.google.com/maps/dir/?api=1&destination=42.5178727291,-94.5334731857>

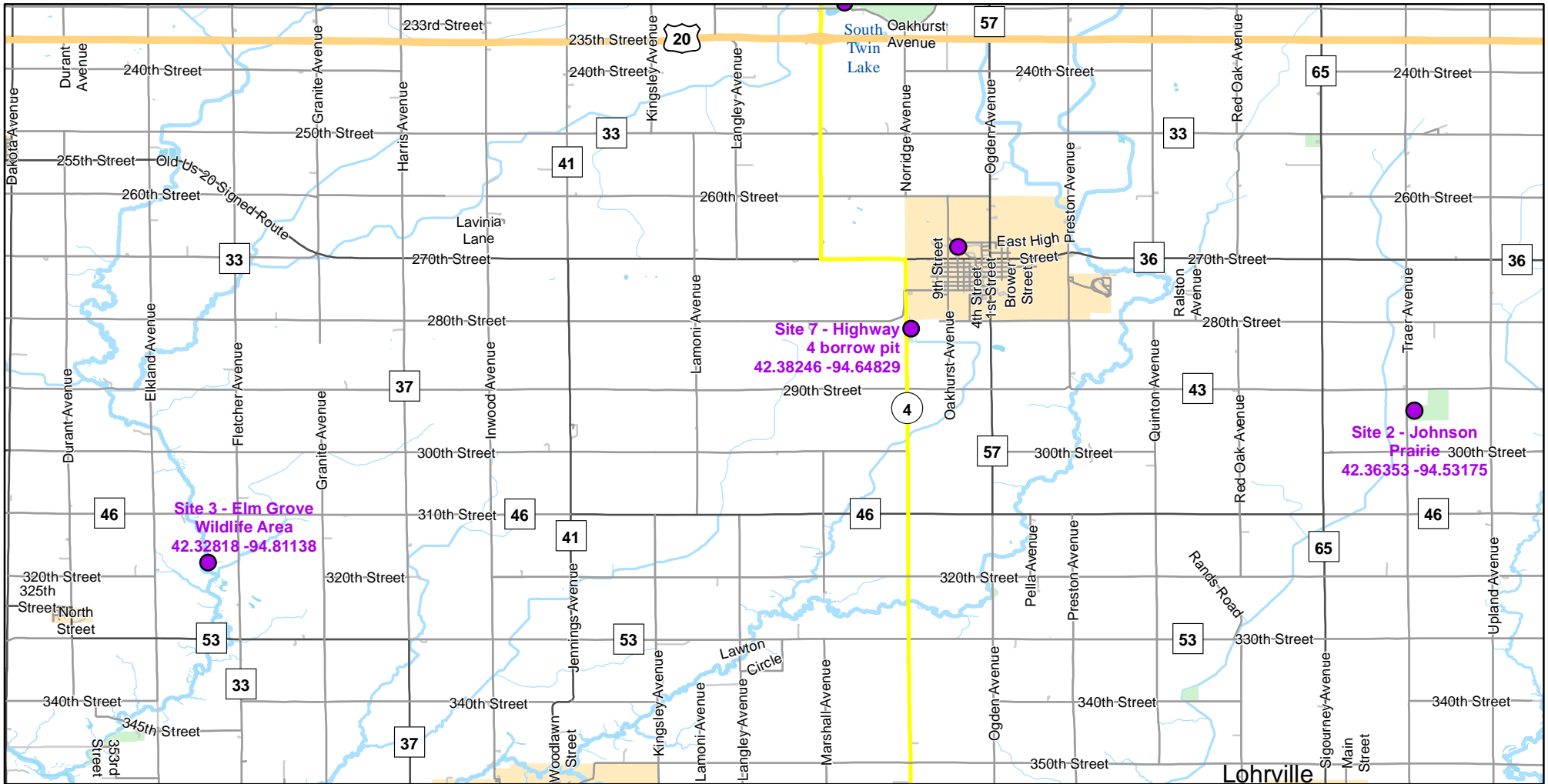




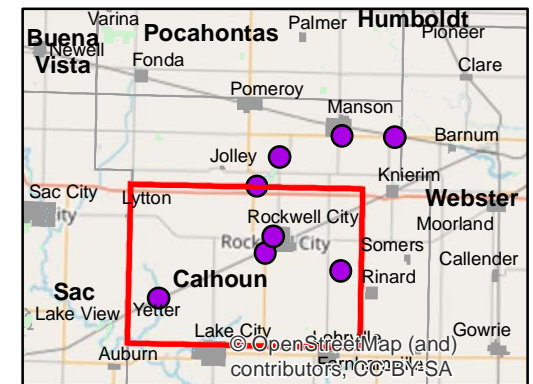
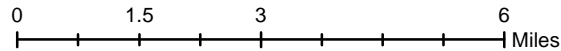
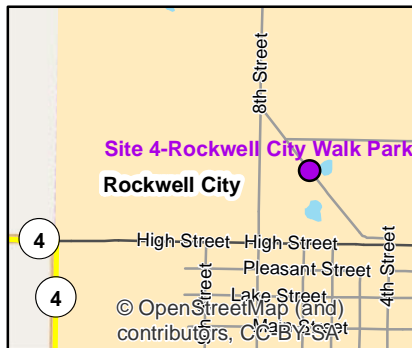
# Volunteer Wildlife Monitoring Program (VWMP) Frog

Route ID: 54 County: Calhoun

Click for Google Maps to Site 1: <https://www.google.com/maps/dir/?api=1&destination=42.5178727291,-94.5334731857>



Enlarged View of Site 4

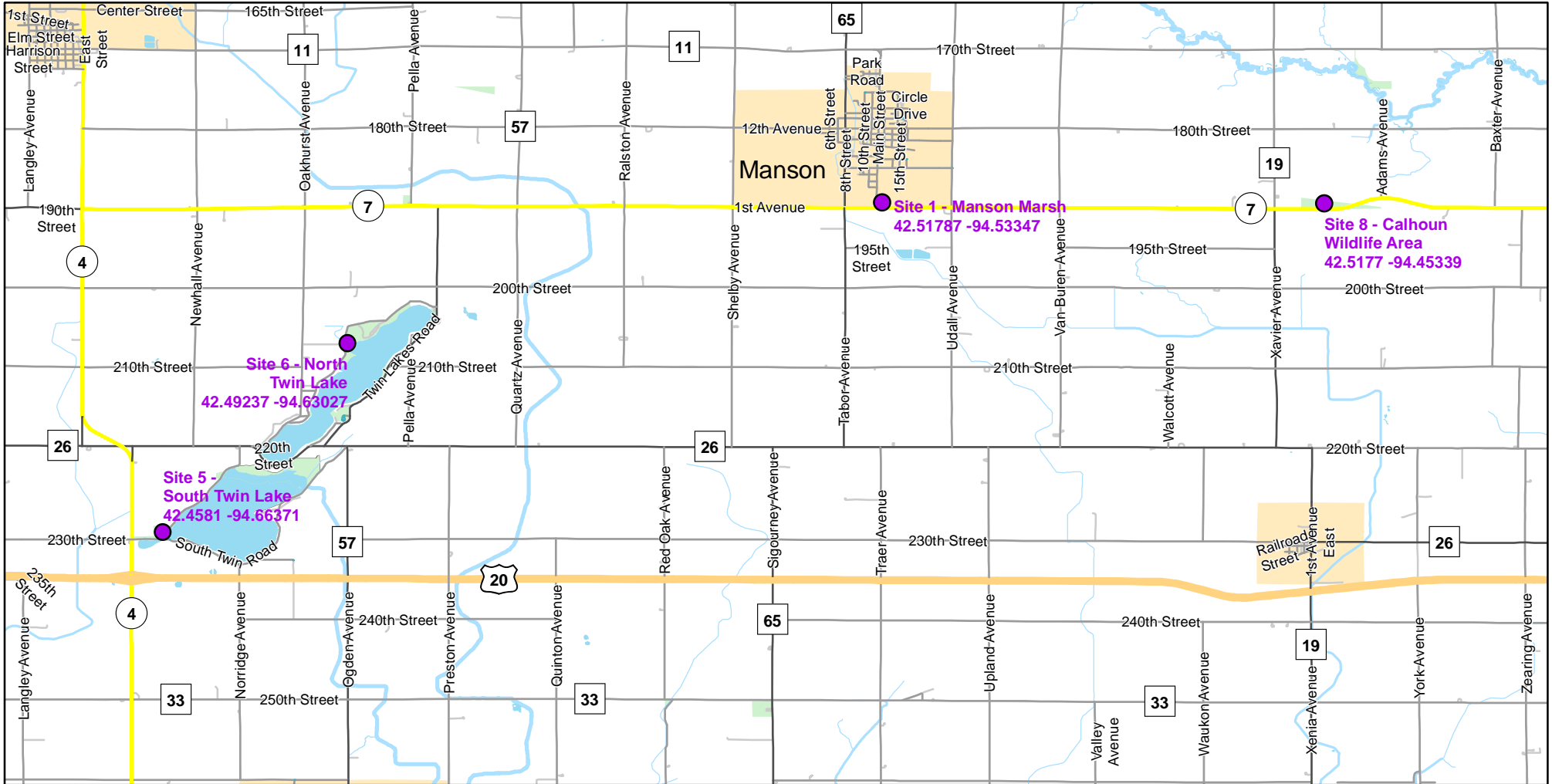




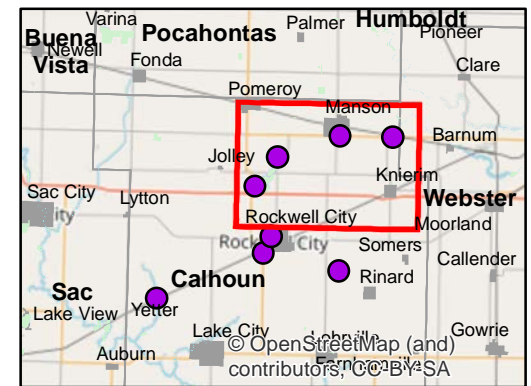
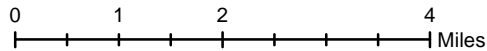
# Volunteer Wildlife Monitoring Program (VWMP) Frog

Route ID: 54 County: Calhoun

Click for Google Maps to Site 1: <https://www.google.com/maps/dir/?api=1&destination=42.5178727291,-94.5334731857>



Enlarged View of Site 1





# Frog and Toad Call Survey Route Description

Route ID **54**

Established: 1992

Site Number	Name	County	Latitude	Longitude	Directions
1	Manson Marsh	Calhoun	42.5178727	-94.5334732	Behind gas station parking lot on the south side of Manson
2	Johnson Prairie	Calhoun	42.3635294	-94.5317535	Johnson Prairie - Along North road
3	Elm Grove Wildlife Area	Calhoun	42.3281838	-94.8113769	
4	Rockwell City Walk Park	Calhoun	42.4014322	-94.6374531	Near junction of D36 and 8th Street in Rockwell City
5	South Twin Lake	Calhoun	42.4580957	-94.6637149	Flooded area on west side, North of E-W road.
6	North Twin Lake	Calhoun	42.4923744	-94.6302716	Wet forest next to lake