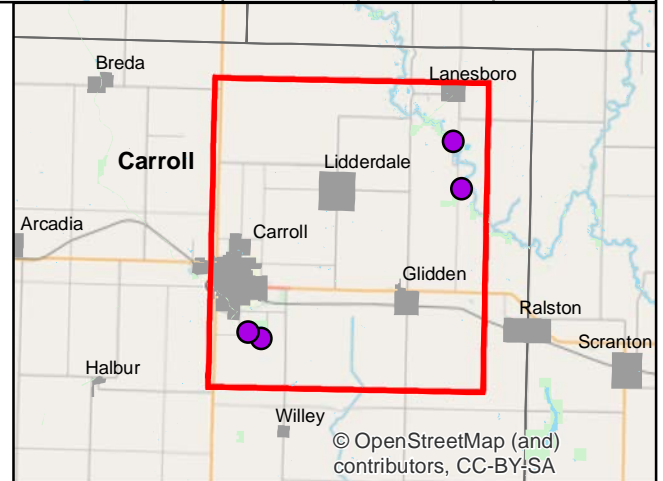
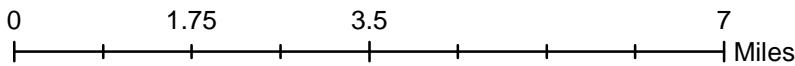
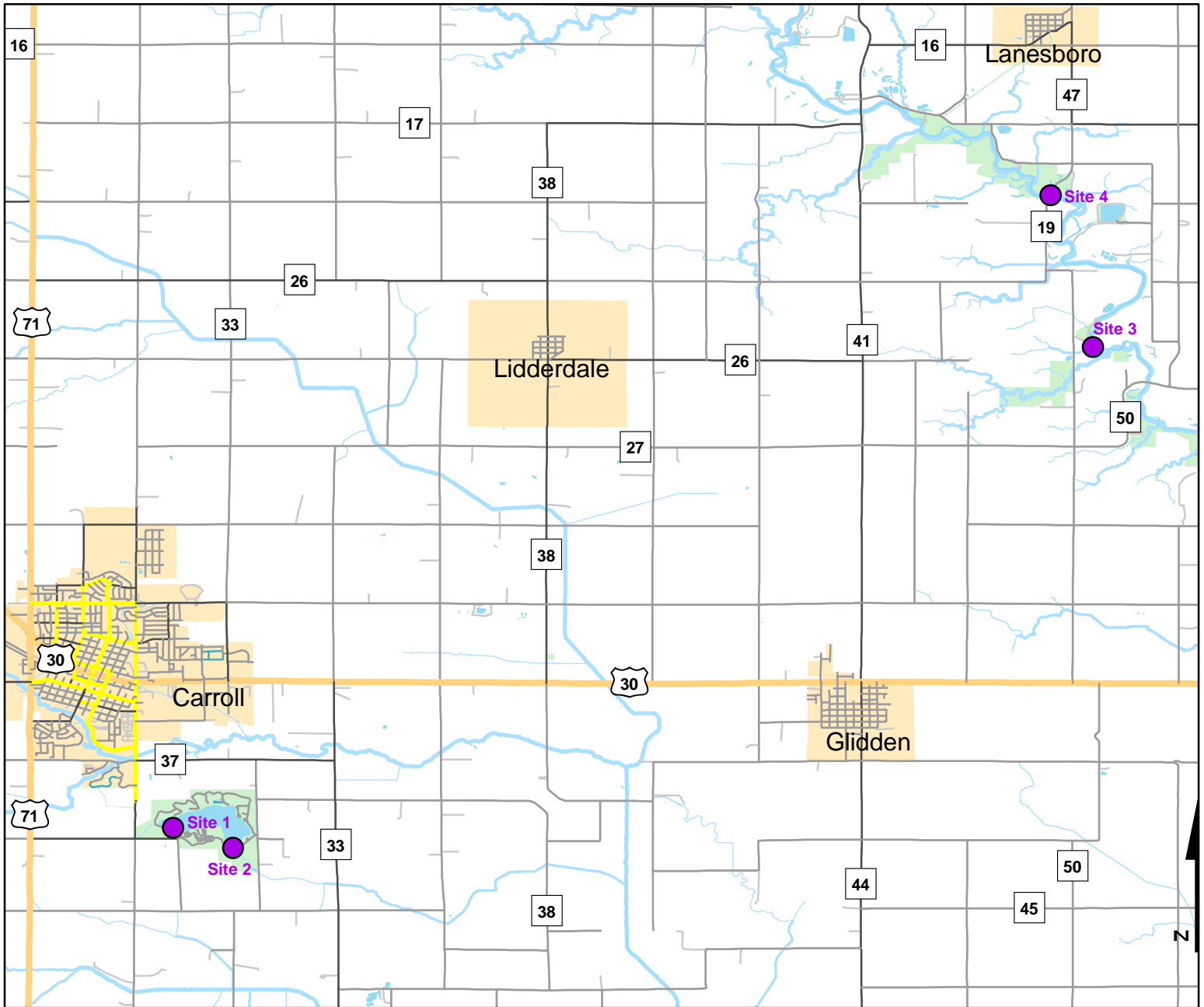




Volunteer Wildlife Monitoring Program (VWMP) Frog and Toad Survey

Route ID: 211 County: Carroll

Click for Google Maps to Site 1: <https://www.google.com/maps/dir/?api=1&destination=42.0371962692,-94.852366233>

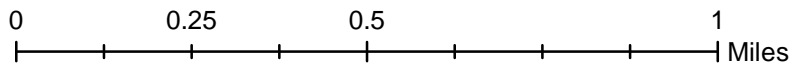
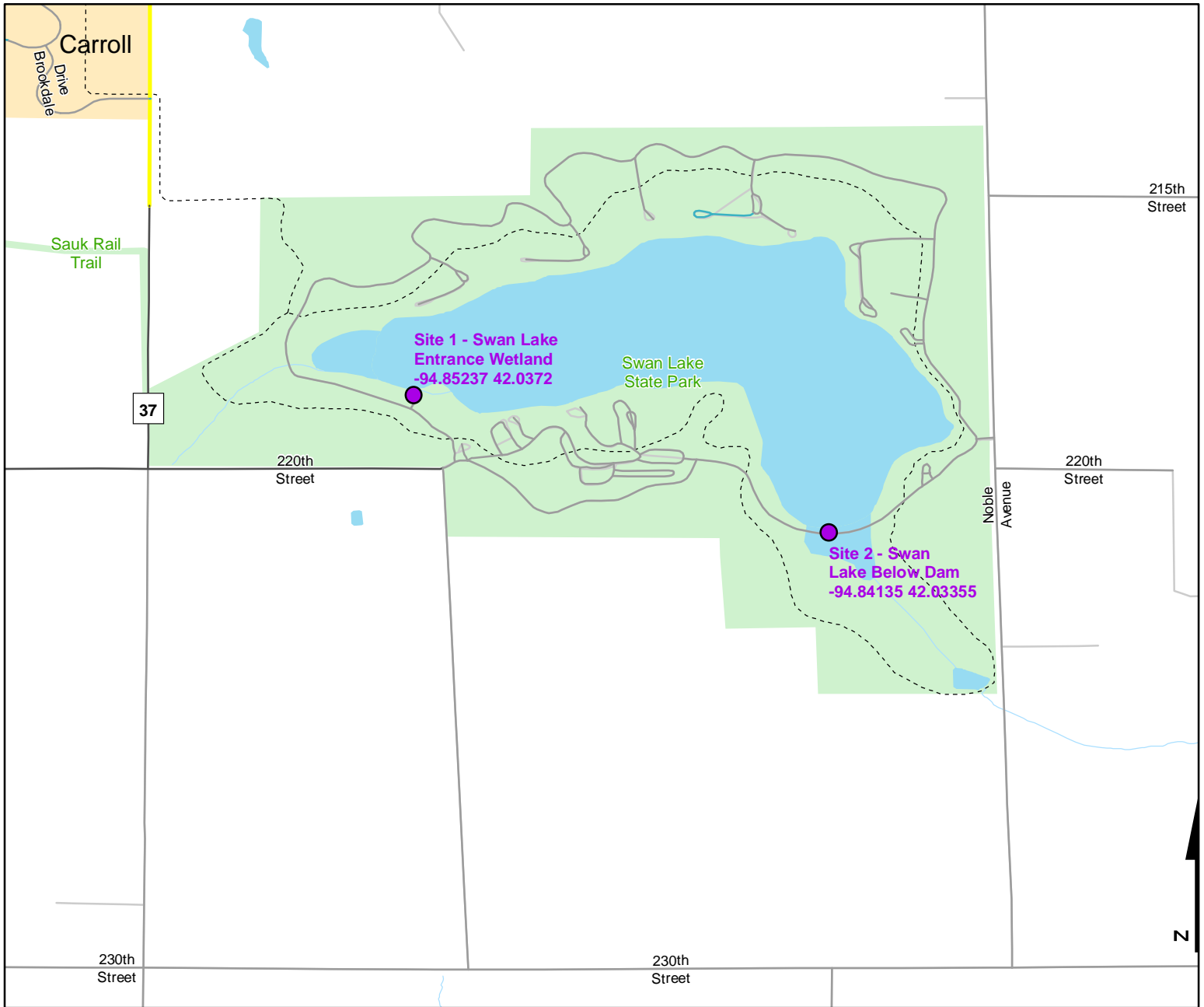




Volunteer Wildlife Monitoring Program (VWMP) Frog and Toad Survey

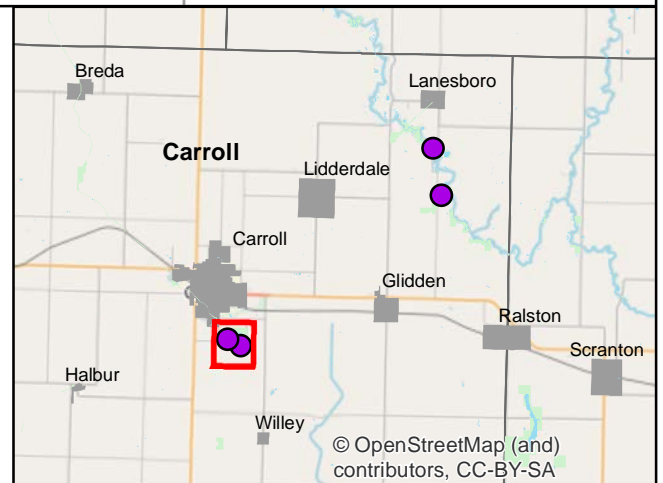
Route ID: 211 County: Carroll

Click for Google Maps to Site 1: <https://www.google.com/maps/dir/?api=1&destination=42.0371962692,-94.852366233>



Legend

----- Trails

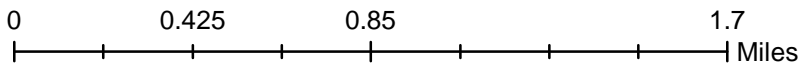
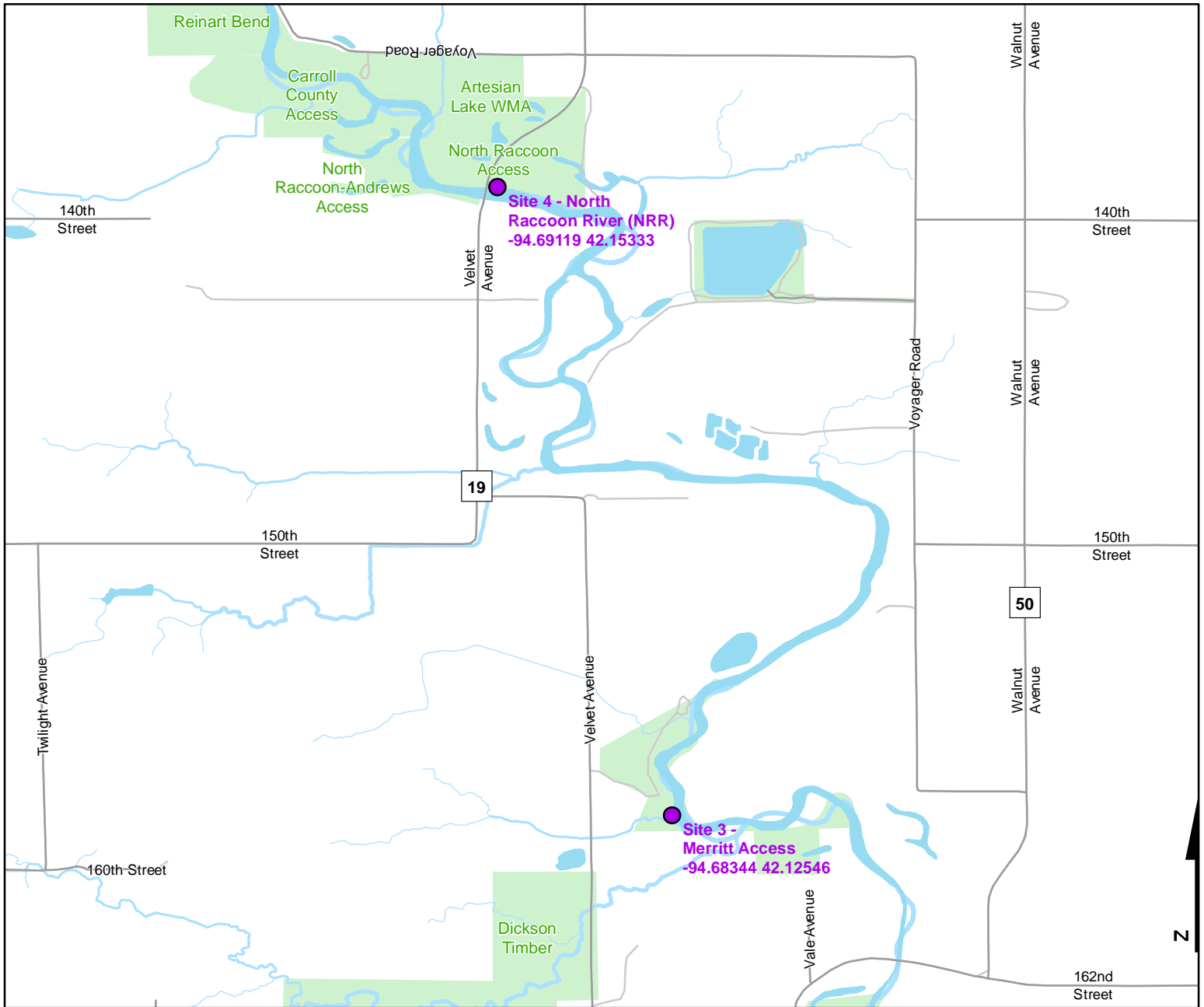




Volunteer Wildlife Monitoring Program (VWMP) Frog and Toad Survey

Route ID: 211 County: Carroll

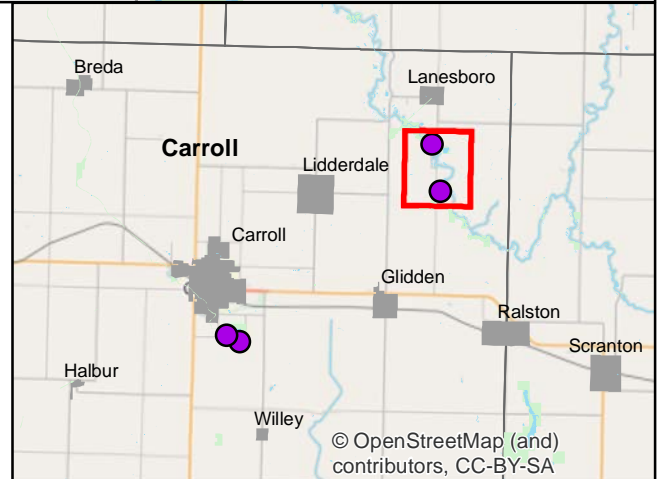
Click for Google Maps to Site 1: <https://www.google.com/maps/dir/?api=1&destination=42.0371962692,-94.852366233>



DNR
Volunteer Wildlife Monitoring Program

Legend

----- Trails





Frog and Toad Call Survey Route Description

Route ID **211**

Established: 2003

Site Number	Name	County	Latitude	Longitude	Directions
1	Swan Lake Entrance Wetland	Carroll	42.0371963	-94.8523662	Pull off / round-a-bout on north side of park road.
2	Swan Lake Below Dam	Carroll	42.033555	-94.8413518	
3	Merritt Access	Carroll	42.1254654	-94.683436	Access road on east side of Velvet Ave , 1 1/4 mile north of intersection with Co Rd E27
4	North Raccoon River (NRR)	Carroll	42.1533331	-94.6911944	Pull off/boat ramp access on east side of Velvet Ave on the north side of North Raccoon river