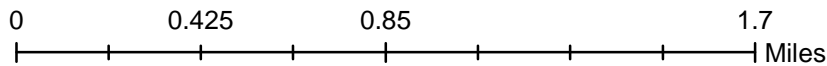
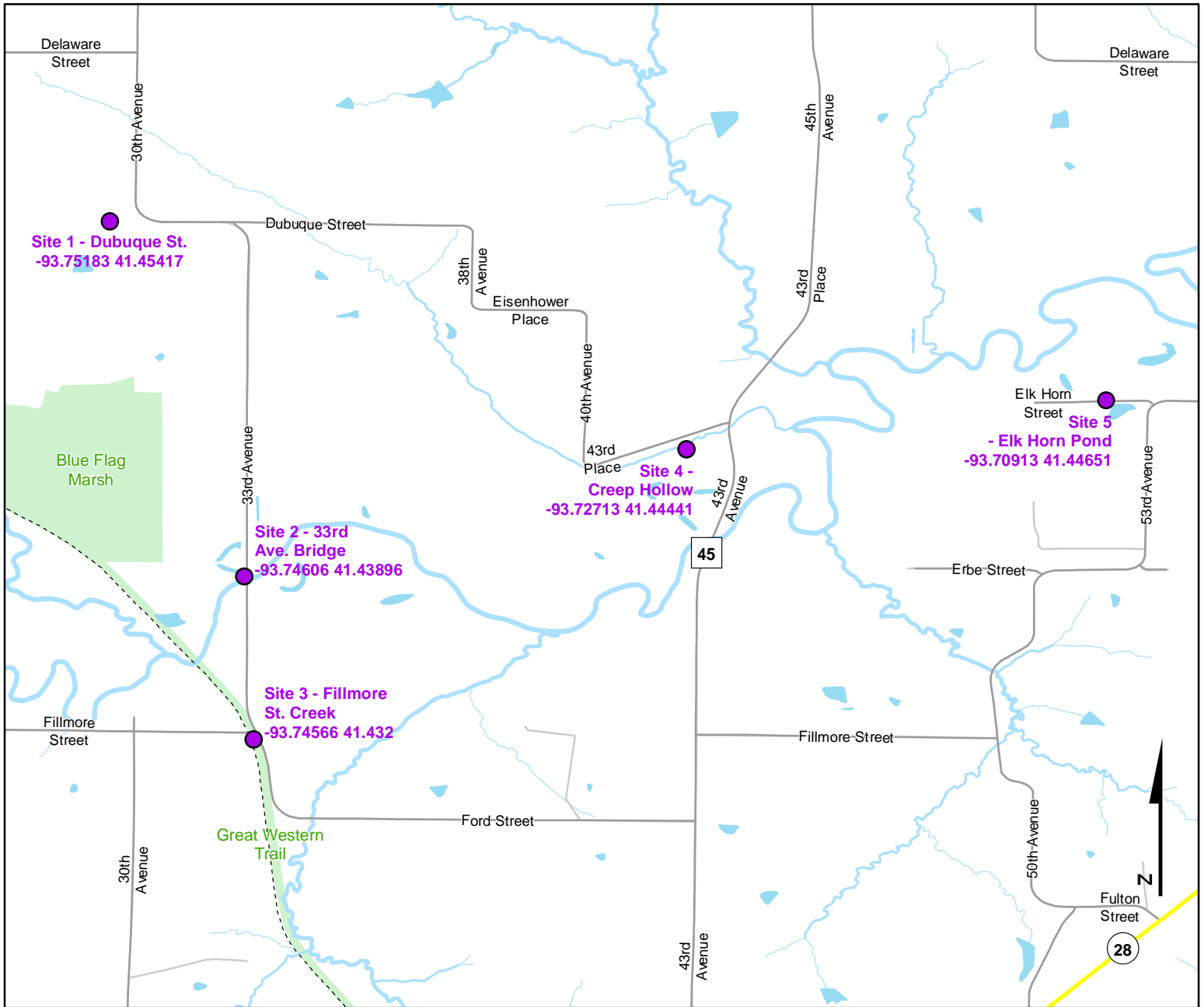




# Volunteer Wildlife Monitoring Program (VWMP) Frog and Toad Survey

Route ID: 175 County: Warren

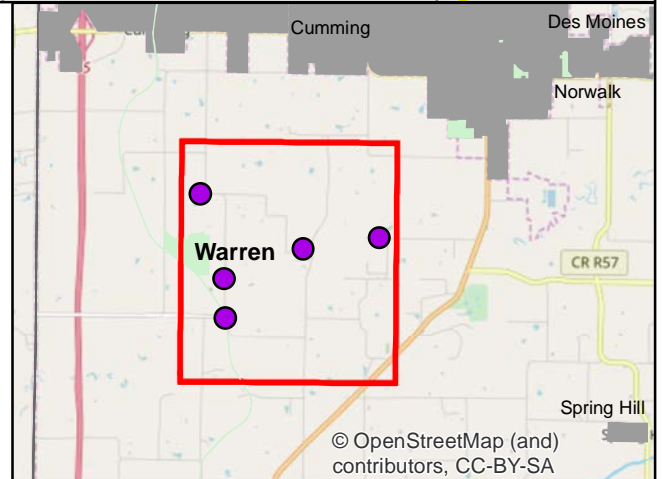
Click for Google Maps to Site 1: <https://www.google.com/maps/dir/?api=1&destination=41.4541701198,-93.7518268883>



**DNR**  
**Volunteer Wildlife Monitoring Program**

## Legend

----- Trails





# Frog and Toad Call Survey Route Description

Route ID **175**

Established: 1997

Site Number	Name	County	Latitude	Longitude	Directions
1	Dubuque St.	Warren	41.4541701	-93.7518269	Dubuque St. just after crossing 30th Ave.
2	33rd Ave. Bridge	Warren	41.4389581	-93.7460613	North River Bridge on 33rd ave. - Very heavy timber
3	Fillmore St. Creek	Warren	41.4319988	-93.7456562	About 1/2 mile after Ford St. curves and becomes 33rd Ave.
4	Creep Hollow	Warren	41.4444117	-93.7271257	43rd Place between paint ball field and creepy hollow bridge across N. River
5	Elk Horn Pond	Warren	41.4465057	-93.7091321	Pond on west side of road at the corner of Elk Horn and 53rd Ave. Fields flood often from north river.