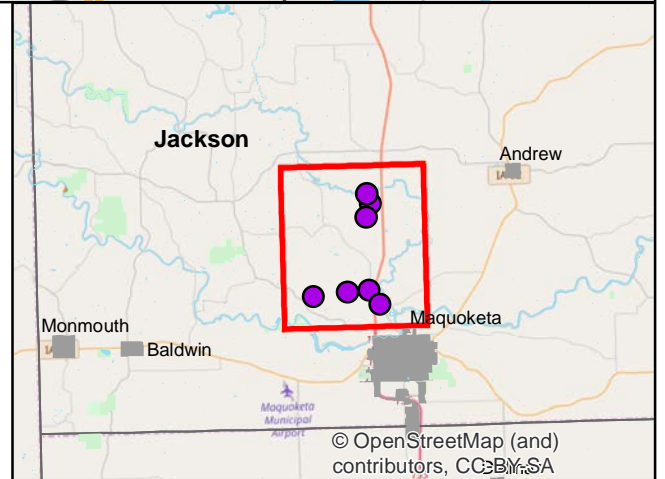
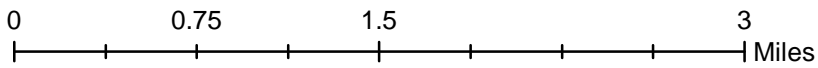
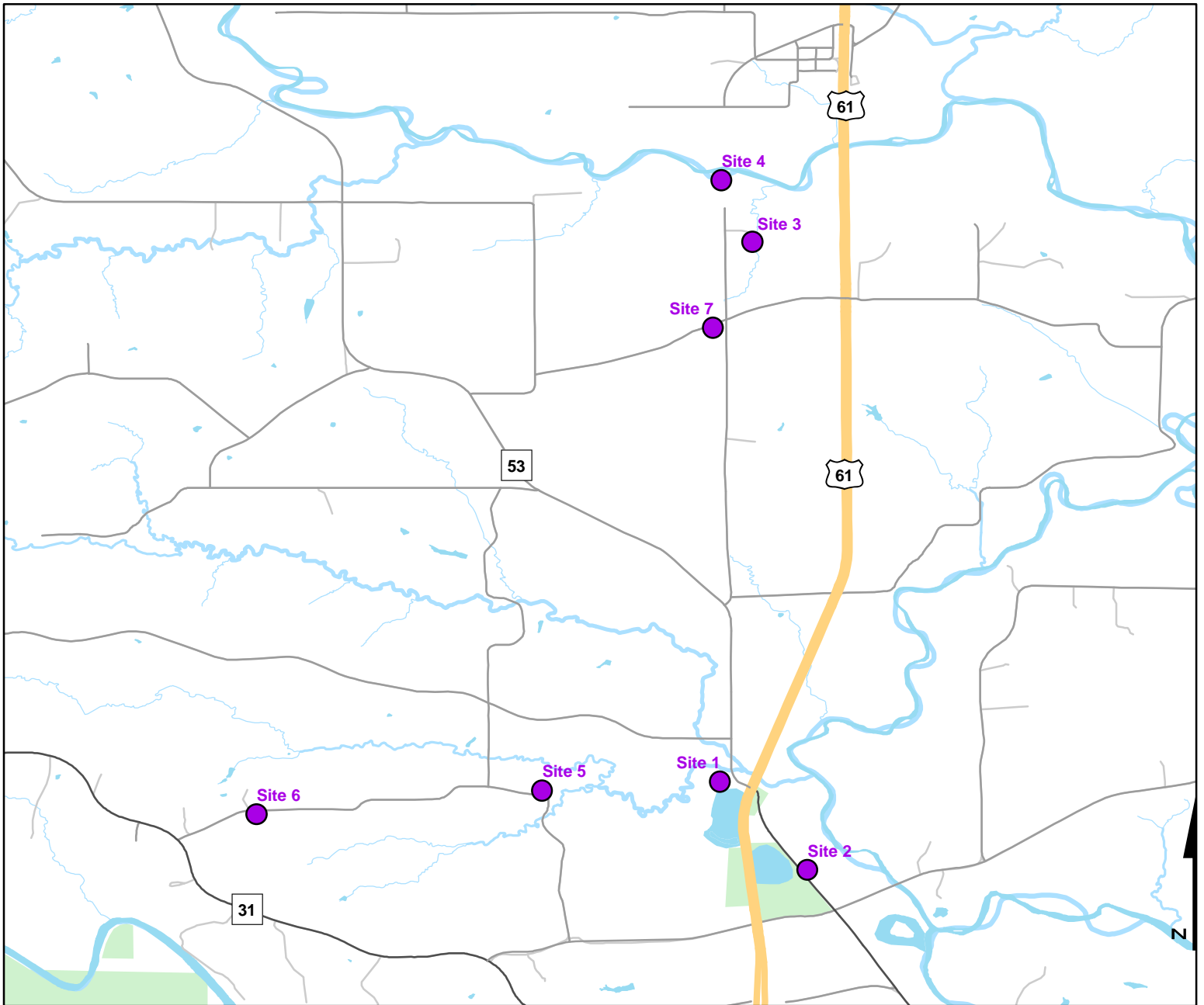




Volunteer Wildlife Monitoring Program (VWMP) Frog and Toad Survey

Route ID: 98 County: Jackson

Click for Google Maps to Site 1: <https://www.google.com/maps/dir/?api=1&destination=42.0979814657,-90.685699624>

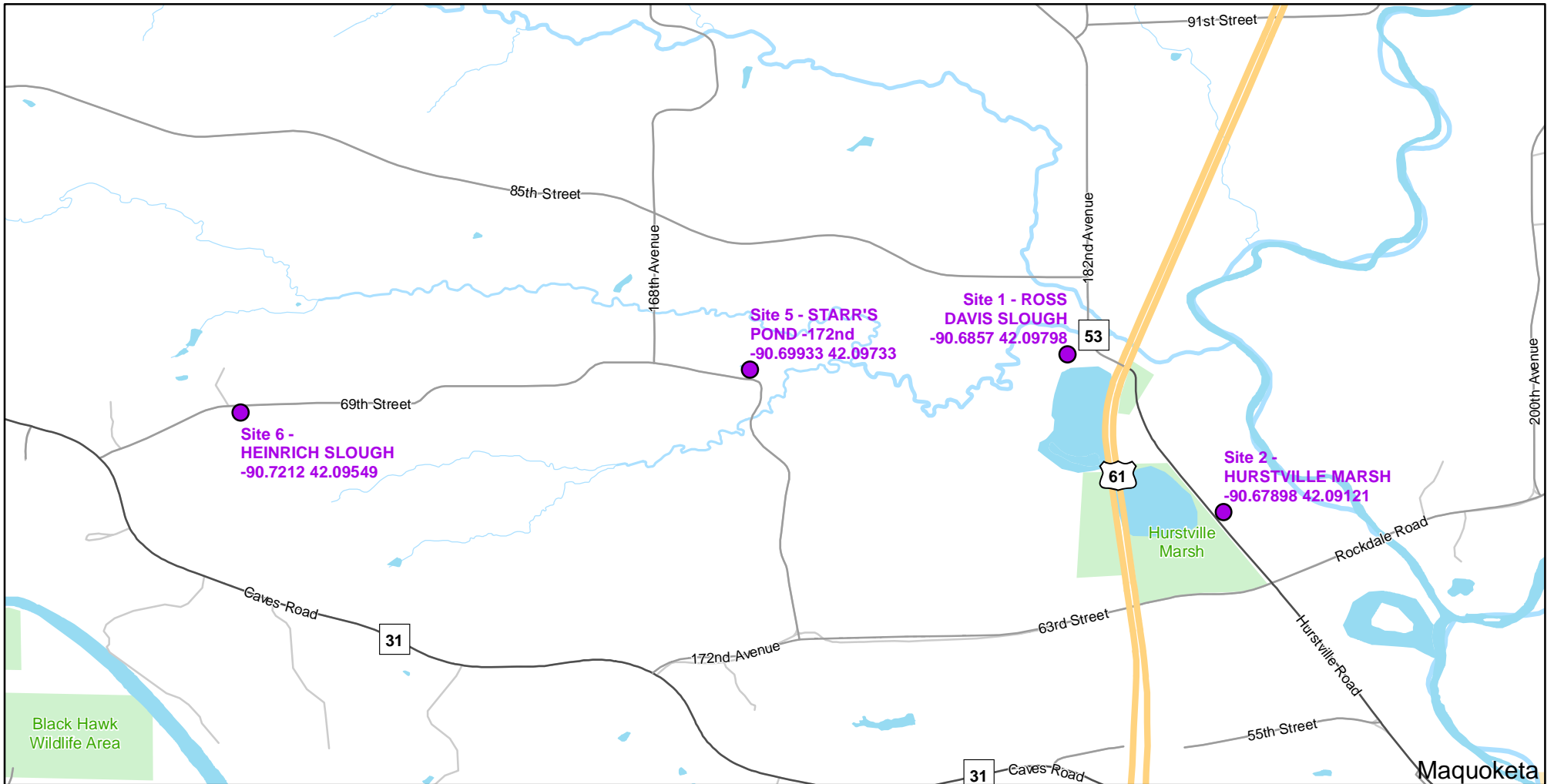




Volunteer Wildlife Monitoring Program (VWMP) Frog

Route ID: 98 County: Jackson

Click for Google Maps to Site 1: <https://www.google.com/maps/dir/?api=1&destination=42.0979814657,-90.685699624>

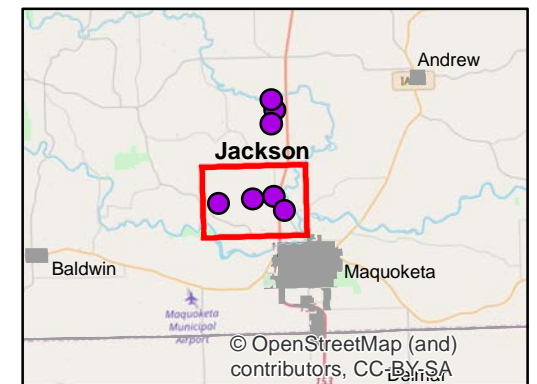
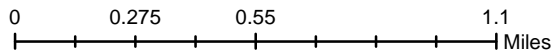


Enlarged View of Site 5



Legend

----- Trails



© OpenStreetMap (and) contributors, CC-BY-SA

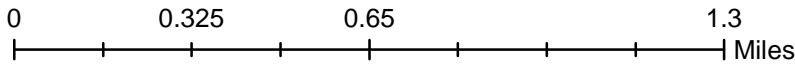
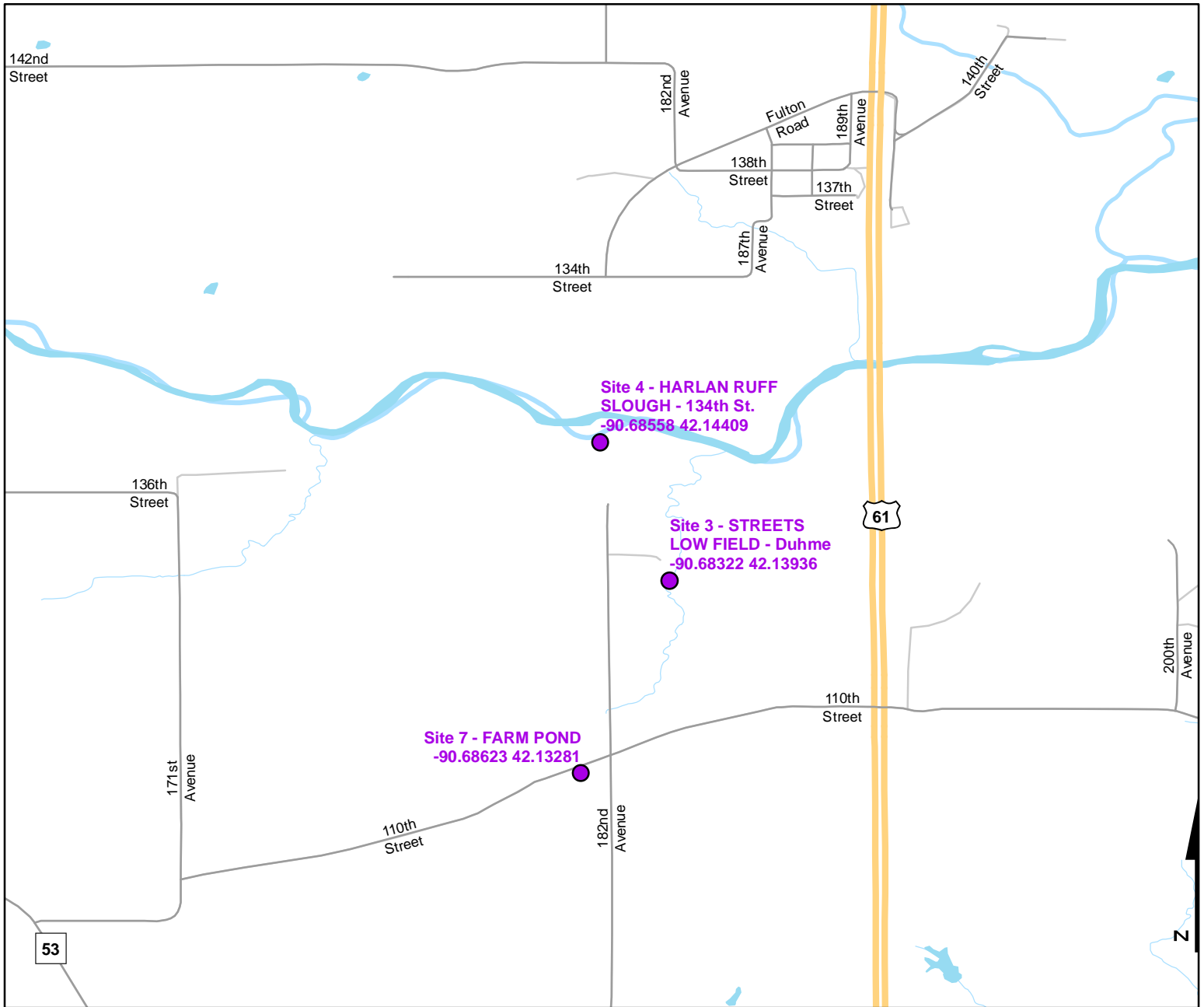
© OpenStreetMap (and) contributors, CC-BY-SA



Volunteer Wildlife Monitoring Program (VWMP) Frog and Toad Survey

Route ID: 98 County: Jackson

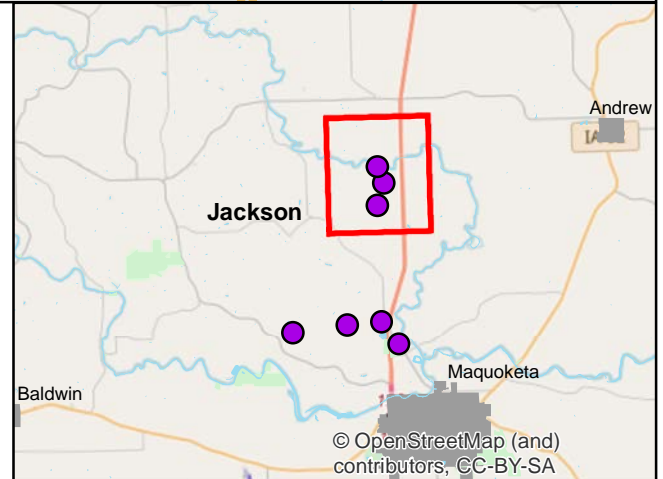
Click for Google Maps to Site 1: <https://www.google.com/maps/dir/?api=1&destination=42.0979814657,-90.685699624>



DNR
Volunteer Wildlife Monitoring Program

Legend

----- Trails





Frog and Toad Call Survey Route Description

Route ID **98**

Established: 1993

Site Number	Name	County	Latitude	Longitude	Directions
1	ROSS DAVIS SLOUGH	Jackson	42.0979815	-90.6856996	
2	HURSTVILLE MARSH	Jackson	42.0912088	-90.6789803	On north Levee
3	STREETS LOW FIELD - Duhme	Jackson	42.1393653	-90.6832184	1.8 mile north of junction of Y53 and 182nd Ave.
4	HARLAN RUFF SLOUGH - 134th St	Jackson	42.1440886	-90.6855753	From junction of Y 53 and 182nd Ave. go 2.1 mile. Last farm on right. North of Barn
5	STARR'S POND -172nd	Jackson	42.0973284	-90.6993259	From junction of Caves' road and 172nd Ave., go east then north 1.1 miles. East of Starr's Home
6	HEINRICH SLOUGH	Jackson	42.0954866	-90.7212001	0.4 mile east of caves rd. on 69th. Go through west gate of 2 gates. Walk NW then east 1/2 mile.
7	FARM POND	Jackson	42.1328113	-90.6862269	1.5 acre farm pond. South of Richard Hayward. From junction 428 and 182 Ave., go 1.3 mile. Turn West on 110 st. and go 0.5 block.