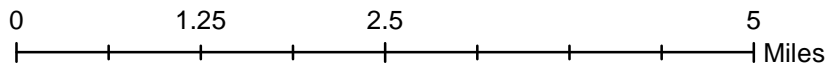
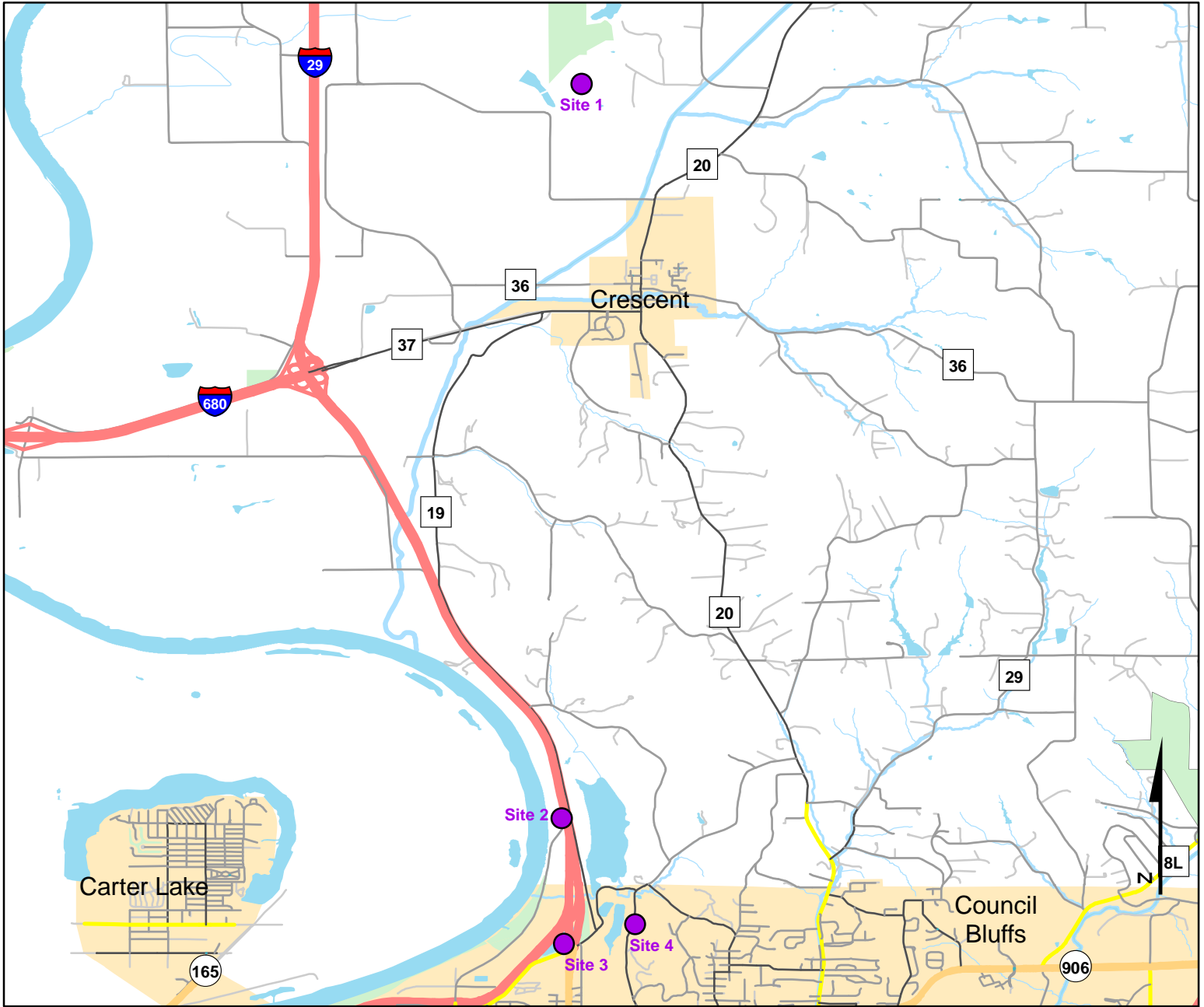




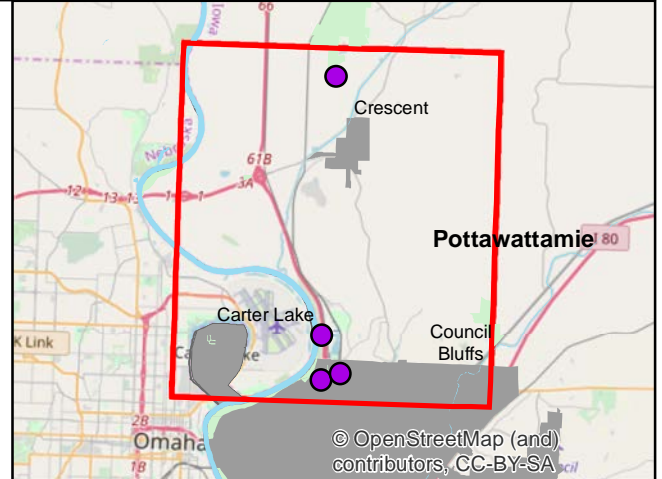
# Volunteer Wildlife Monitoring Program (VWMP) Frog and Toad Survey

Route ID: 100 County: Pottawattamie

Click for Google Maps to Site 1: <https://www.google.com/maps/dir/?api=1&destination=41.3909641503,-95.865798835>



**DNR**  
**Volunteer  
 Wildlife  
 Monitoring  
 Program**

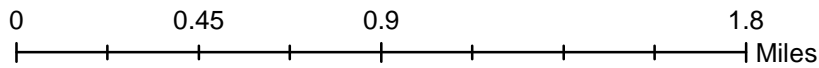
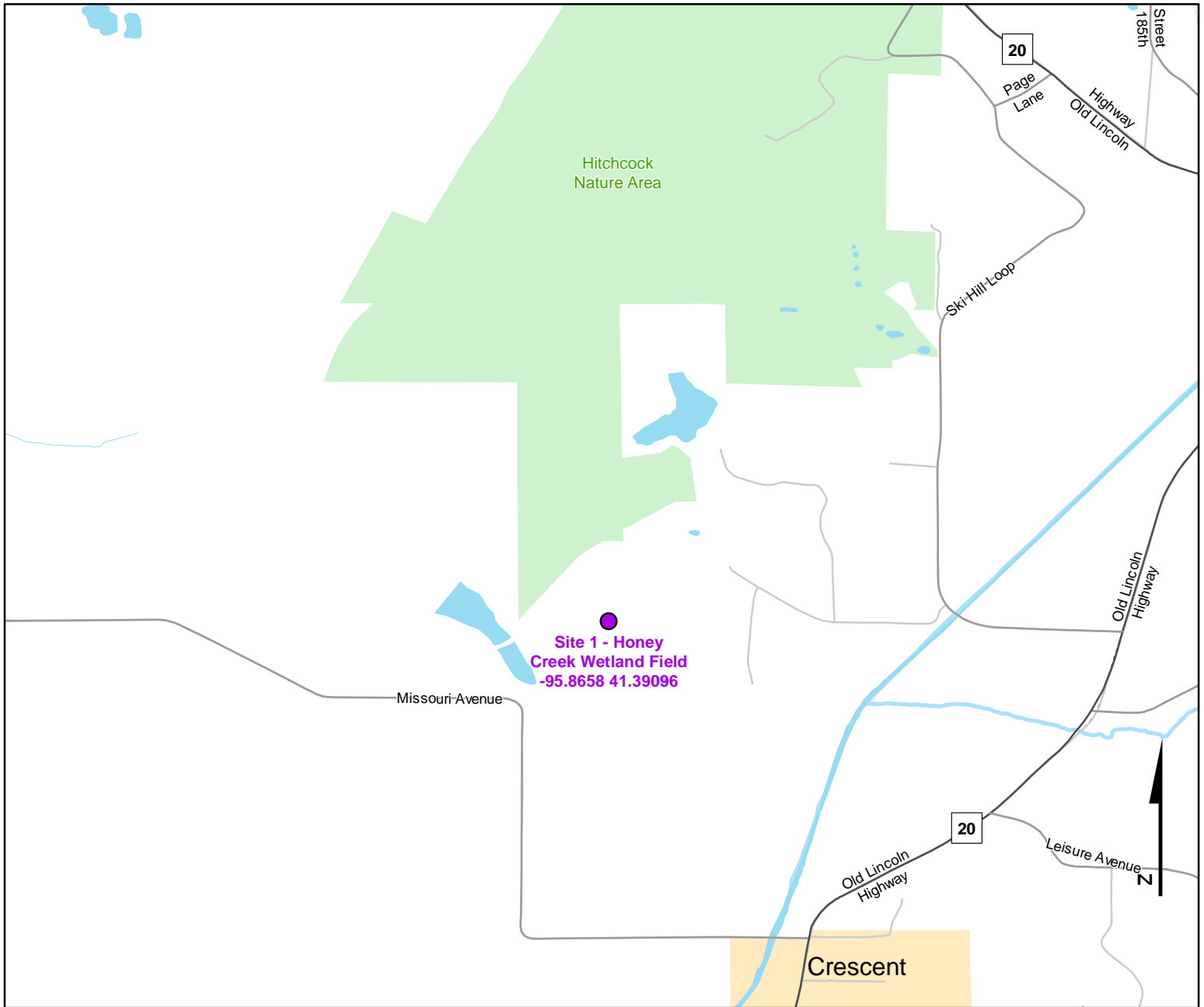




# Volunteer Wildlife Monitoring Program (VWMP) Frog and Toad Survey

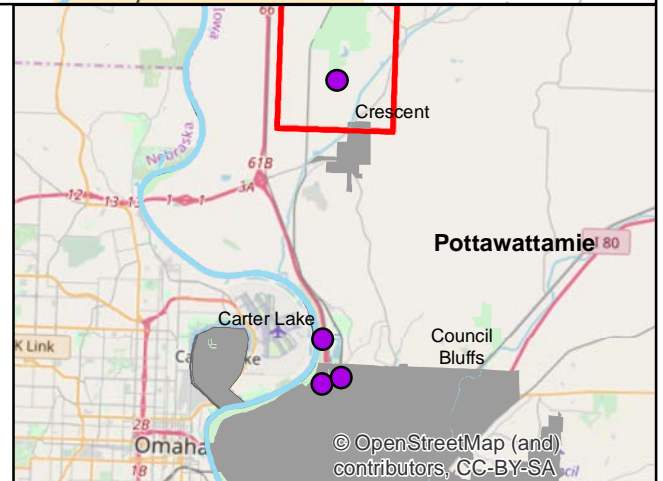
Route ID: 100 County: Pottawattamie

Click for Google Maps to Site 1: <https://www.google.com/maps/dir/?api=1&destination=41.3909641503,-95.865798835>



## Legend

----- Trails







# Frog and Toad Call Survey Route Description

Route ID **100**

Established: 1993

Site Number	Name	County	Latitude	Longitude	Directions
1	Honey Creek Wetland Field	Pottawattamie	41.3909642	-95.8657988	1.4 miles west of 183
2	Narrows River Park	Pottawattamie	41.2983088	-95.8682923	On north 25th St.
3	Blackbird Marsh	Pottawattamie	41.2824745	-95.8679804	Blackbird Marsh County Park - junction of 192 (16th St.) and I-29. West edge of 192, south edge of I-29.
4	8th St. Ditch	Pottawattamie	41.2849037	-95.8590363	8th St. Ditch - 0.25 miles douth of entrance of Big Lake Rd. onto 8th.