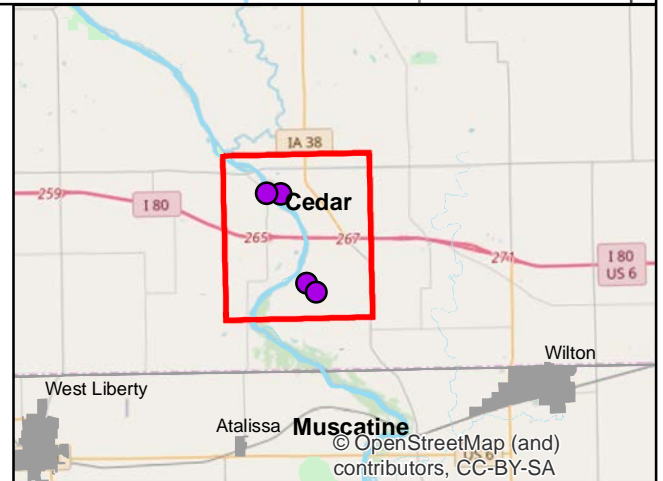
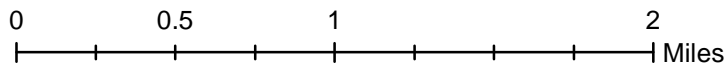
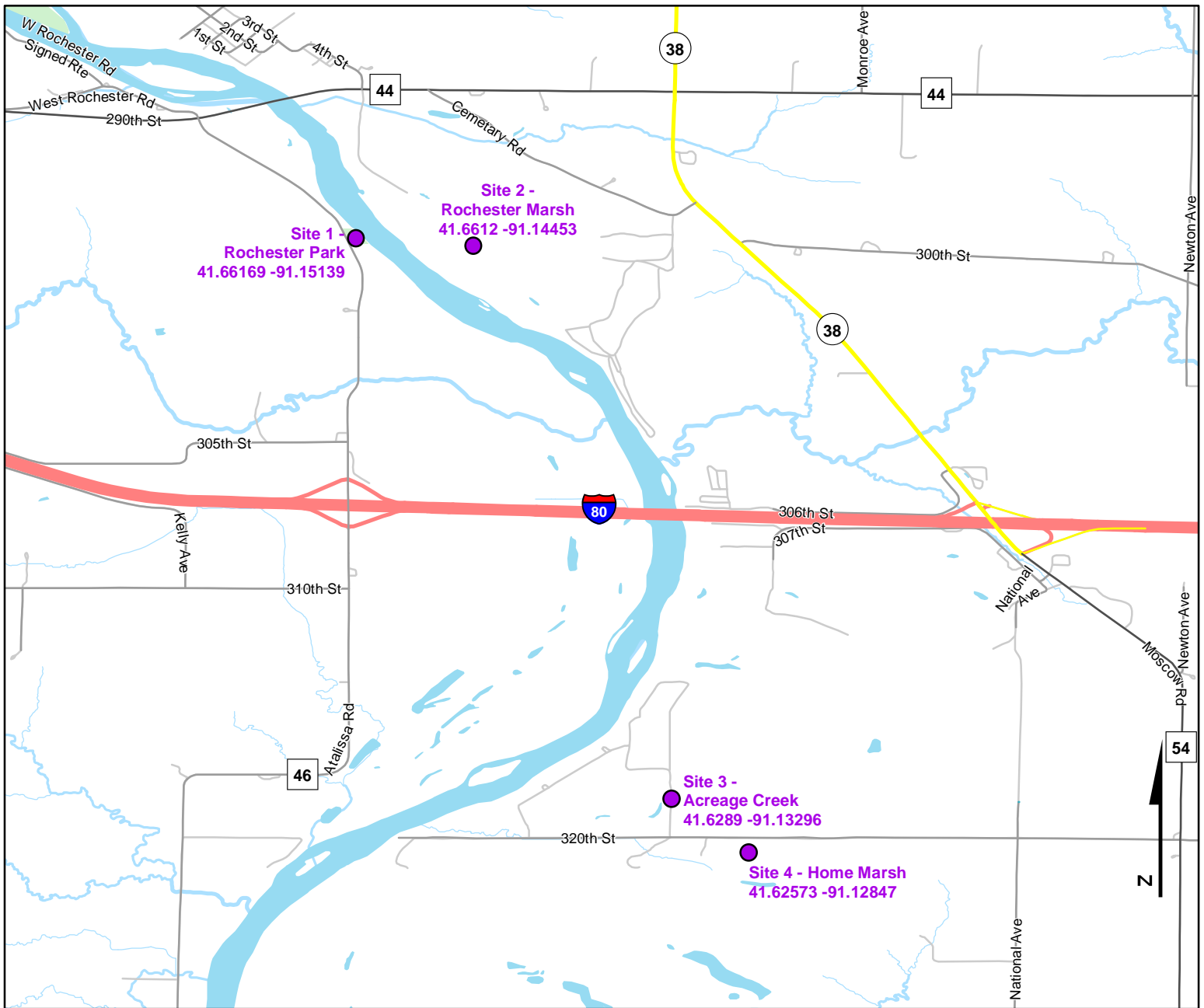




# Volunteer Wildlife Monitoring Program (VWMP) Frog and Toad Survey

Route ID: 140 County: Cedar

Click for Google Maps to Site 1: <https://www.google.com/maps/dir/?api=1&destination=41.6616916666,-91.1513916666>





# Frog and Toad Call Survey Route Description

Route ID **140**

Established: 1994

Site Number	Name	County	Latitude	Longitude	Directions
1	Rochester Park	Cedar	41.6616907	-91.1513886	
2	Rochester Marsh	Cedar	41.6612019	-91.1445326	
3	Acreage Creek	Cedar	41.6288968	-91.1329628	Small creek less than 1/4 mile north of 320th St and Witmer Ave intersection
4	Home Marsh	Cedar	41.6257344	-91.1284686	T79 R2W S30 NE Quarter of NW Quarter