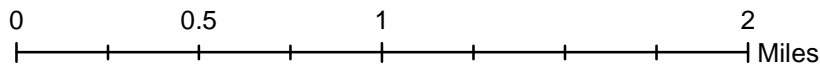
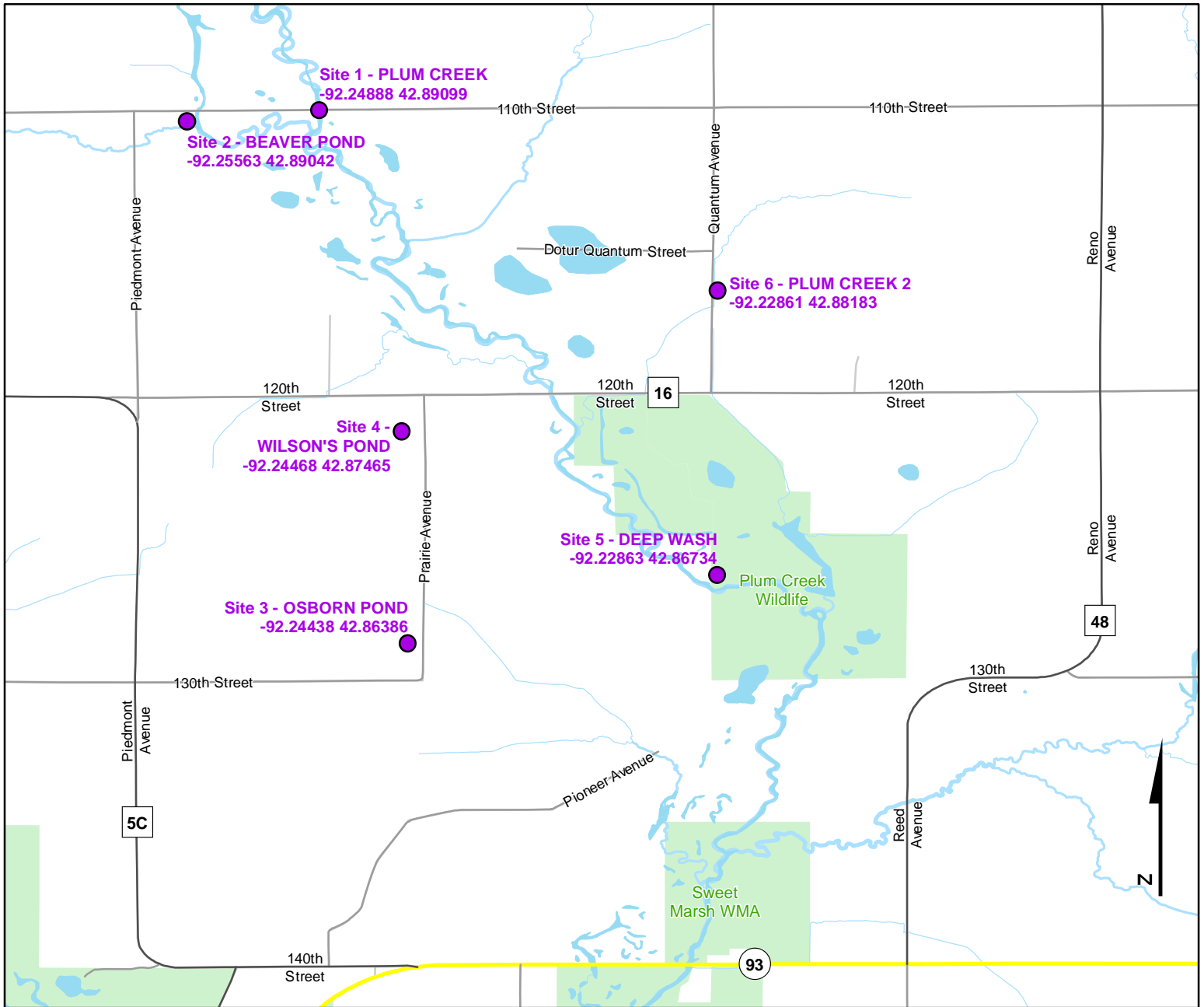




# Volunteer Wildlife Monitoring Program (VWMP) Frog and Toad Survey

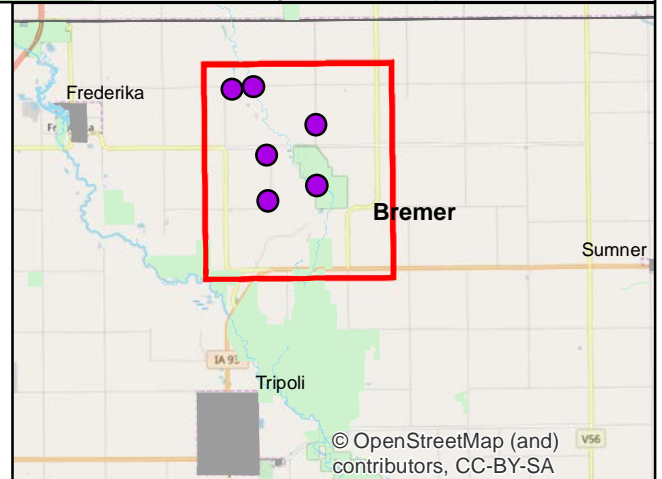
Route ID: 121 County: Bremer

Click for Google Maps to Site 1: <https://www.google.com/maps/dir/?api=1&destination=42.8909885966,-92.2488776179>



## Legend

----- Trails





# Frog and Toad Call Survey Route Description

Route ID **121**

Established: 1994

Site Number	Name	County	Latitude	Longitude	Directions
1	OSBORN POND	Bremer	42.8638623	-92.2443834	2563 130th St., Sumner, IA 50674
2	WILSON'S POND	Bremer	42.8746525	-92.2446803	~1 mile north of Osborn pond.
3	PLUM CREEK	Bremer	42.8909886	-92.2488776	Just East of Beaver Pond on 110th Street on bridge over Plum Creek
4	BEAVER POND	Bremer	42.8904204	-92.2556325	Less than 1/10 mile East of Piedmont Ave. and 110th St. intersection. On South side of road
5	PLUM CREEK 2	Bremer	42.8818261	-92.2286067	Needs groundtruthing
6	DEEP WASH	Bremer	42.8673368	-92.228628	