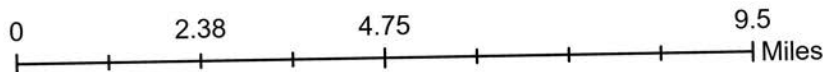
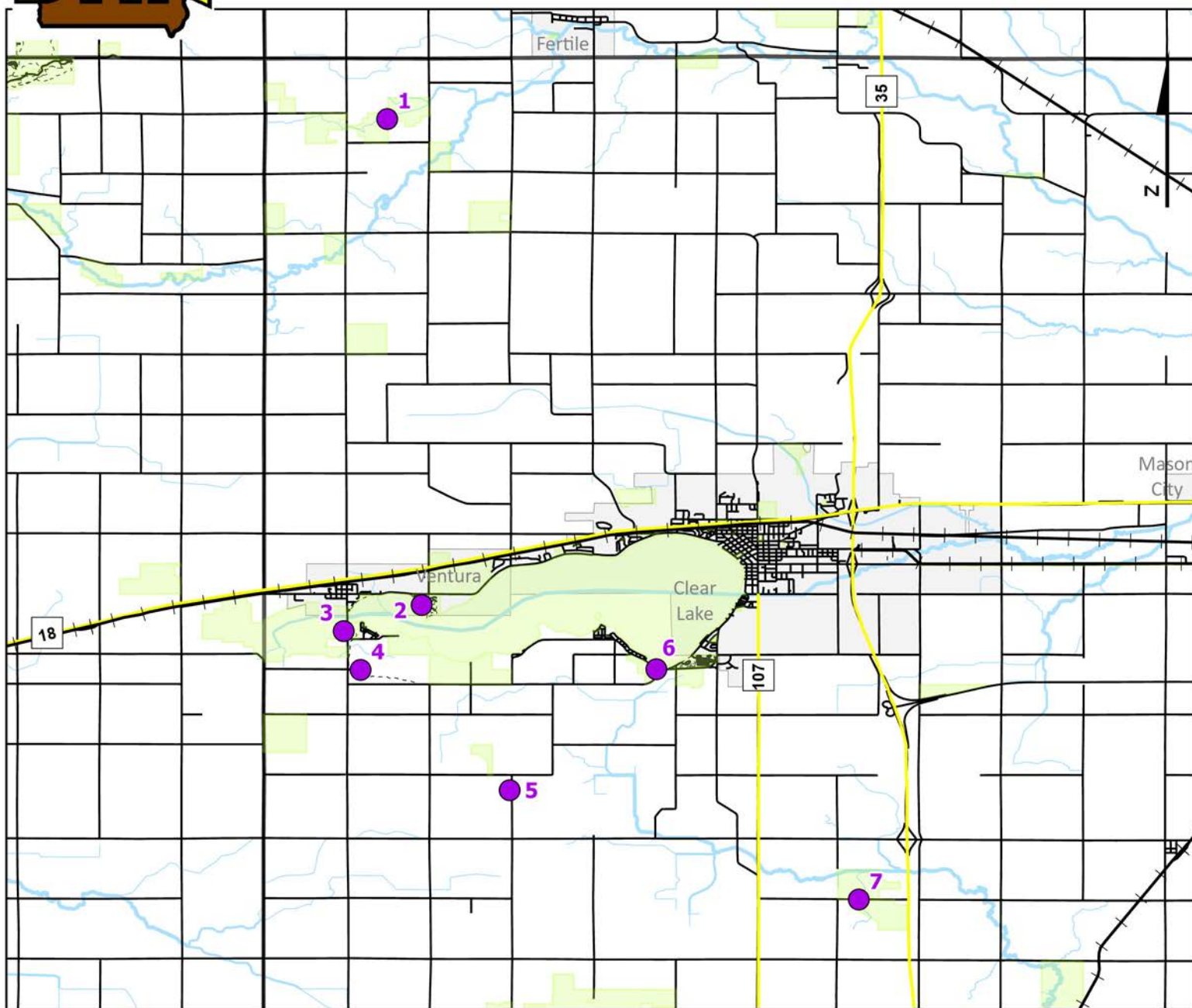


Volunteer Wildlife Monitoring Program (VWMP) Frog and Toad Survey

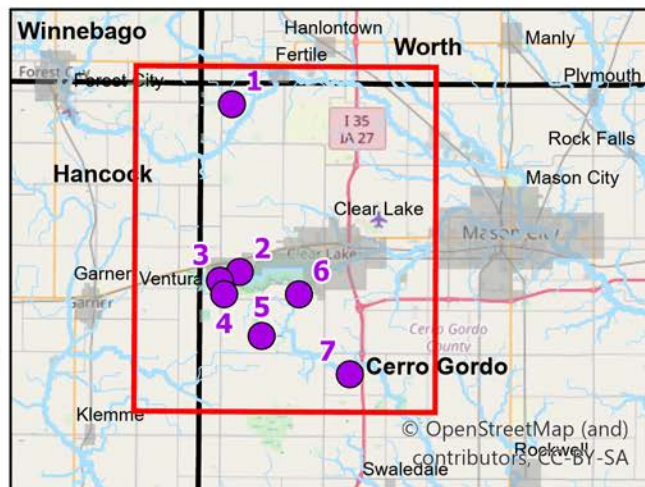


Route ID: 74 County: Cerro Gordo




Legend

- Trails
- Survey Stops



Volunteer Wildlife Monitoring Program (VWMP) Frog and Toad Survey

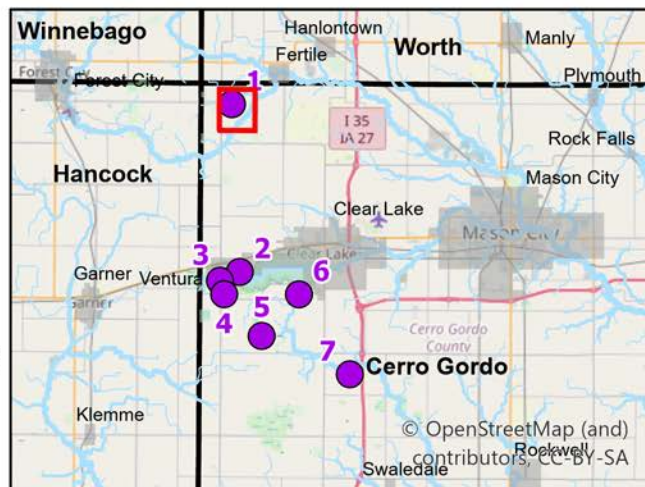
Route ID: 74 County: Cerro Gordo



Legend

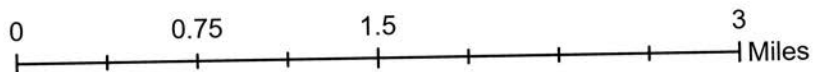
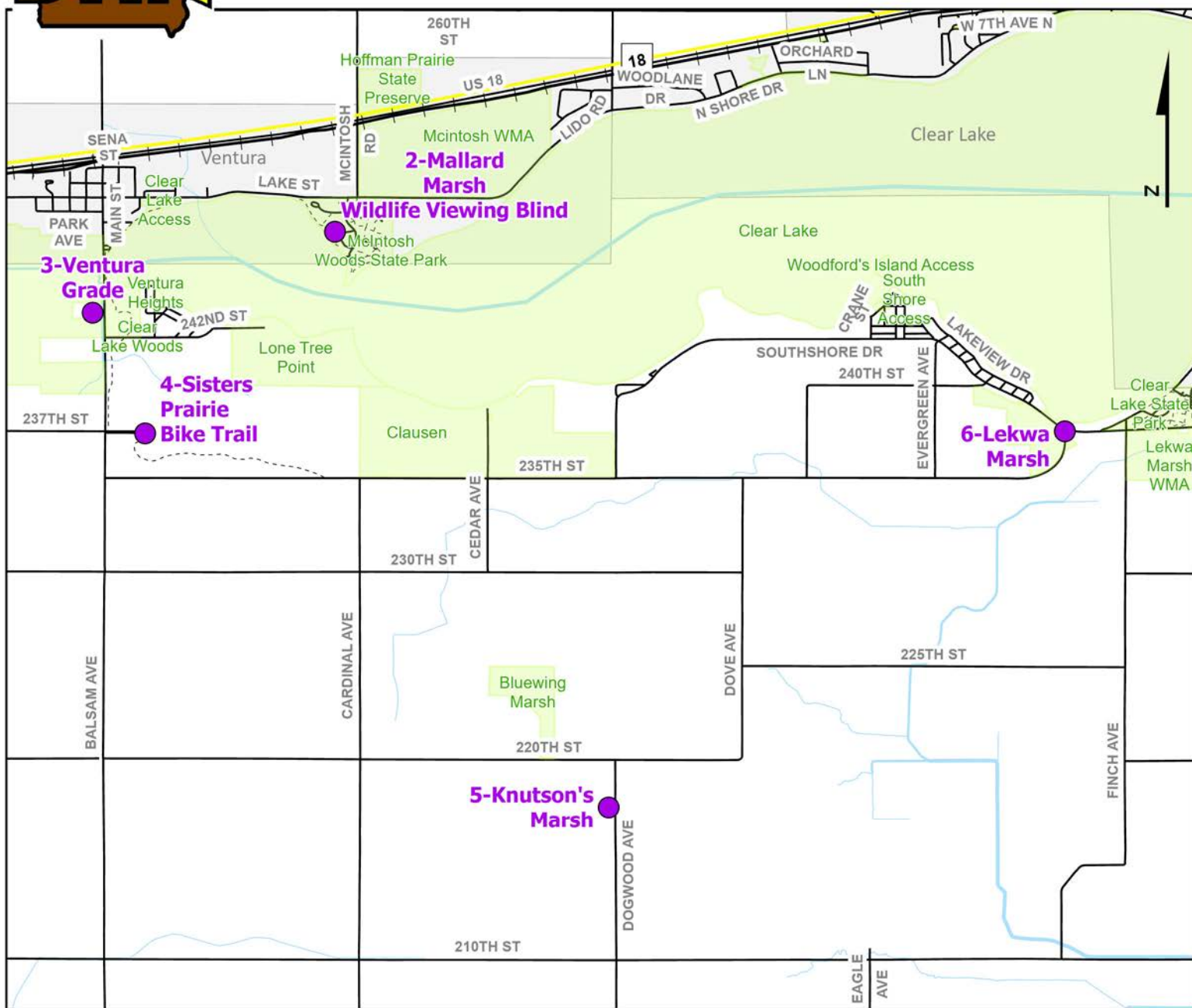
----- Trails

● Survey Stops



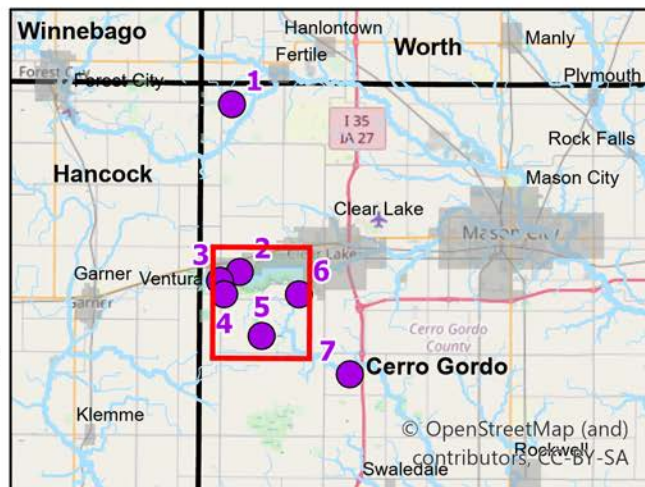
Volunteer Wildlife Monitoring Program (VWMP) Frog and Toad Survey

Route ID: 74 County: Cerro Gordo



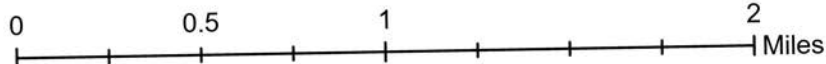
Legend

- Trails
- Survey Stops



Volunteer Wildlife Monitoring Program (VWMP) Frog and Toad Survey

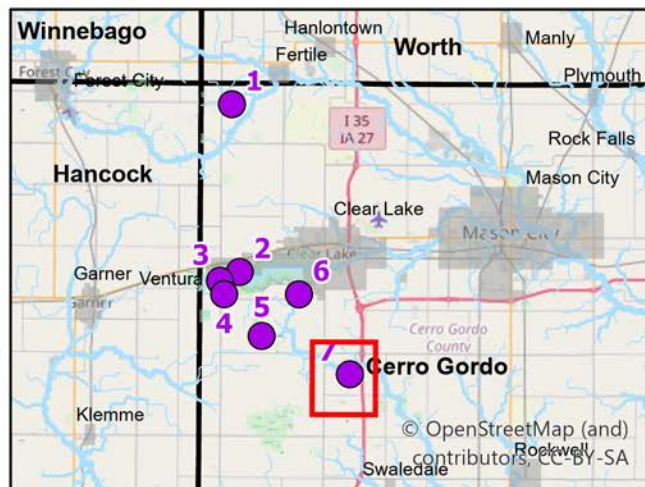
Route ID: 74 County: Cerro Gordo



Legend

----- Trails

● Survey Stops



VOLUNTEER WILDLIFE MONITORING PROGRAM

Survey Route Description

Route 74

Name

Address

Phone

E-mail

Site No	Site Name	County	T	R	S	Q	Latitude	Longitude	Wetland Type
1	MALLARD MARSH	Cerro Gordo	97N	22W	8	NE	43.2407750	-93.4680160	Ephemeral Flooded Area
Description:		The 325th street entrance to mallard marsh lined by trees. Drive to the end of the entrance close to the water.							
2	Mallard Marsh Wildlife Viewing Blind	Cerro Gordo	96N	22W	21	NE	43.1238900	-93.4597100	Open Marsh
Description:		SE of intersection of 255th Street (Hwy 18) and McIntosh Road. West side of park road 1/10 of a mile from park entrance. Park at the entrance to the board walk and walk out along the board walk adjacent to the viewing blind.							
3	Ventura Grade	Cerro Gordo					43.1176243	-93.4784840	Hab Type Not recorded
Description:		North entrance Parking Lot off of S14. Boat Launch to Ventura Marsh Wildlife Management Area							
4	Sisters Prairie Bike Trail	Cerro Gordo	96N	22W	19	SE	43.1082900	-93.4744200	Open Marsh
Description:		Directly south of Ventura Marsh's south parking lot off of Balsam Avenue. Head East on 237th St off of Balsam Ave until the barriers. Walk just around the corner.							
5	Knutson's Marsh	Cerro Gordo	95N	22W	4	NW	43.0793515	-93.4385073	Cattail Marsh
Description:		South of 220th Street and Dogwood Avenue intersection							
6	Lekwa Marsh	Cerro Gordo	96N	22W	26	NE	43.1084500	-93.4031700	Cattail Marsh
Description:		On the corner of 235th St and S Shore Dr. Aim the car facing S parked on 235th pulled off of S Shore to avoid traffic.							
7	ZIRBEL SLOUGH	Cerro Gordo	95N	22W	8	SW	43.0528700	-93.3544200	Cattail Marsh
Description:		East of State Hwy 107. Pond on the S side of 200th St. right at the start of Zirbel Slough Wildlife Area.							