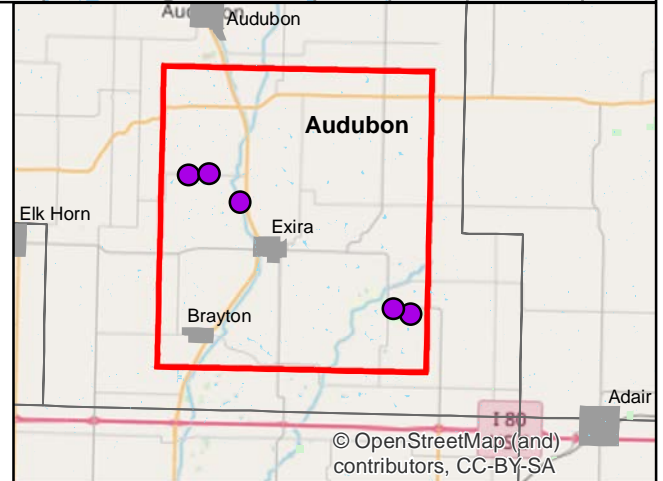
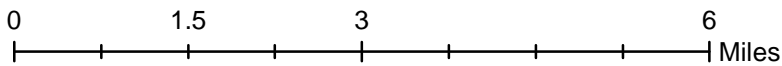
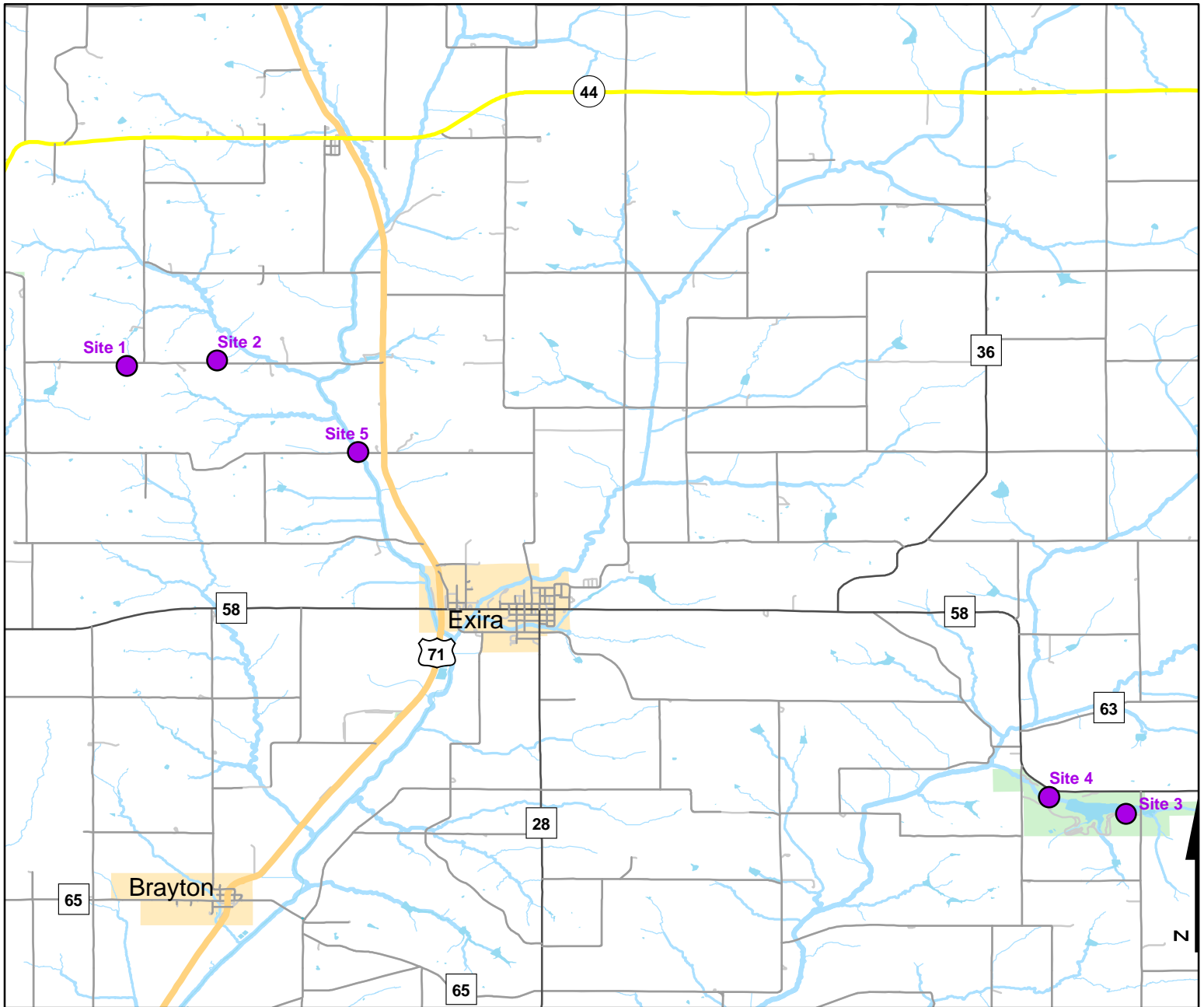




# Volunteer Wildlife Monitoring Program (VWMP) Frog and Toad Survey

Route ID: 61 County: Audobon

Click for Google Maps to Site 1: <https://www.google.com/maps/dir/?api=1&destination=41.6301537204,-94.9401338586>

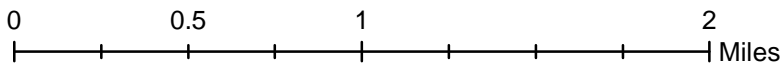
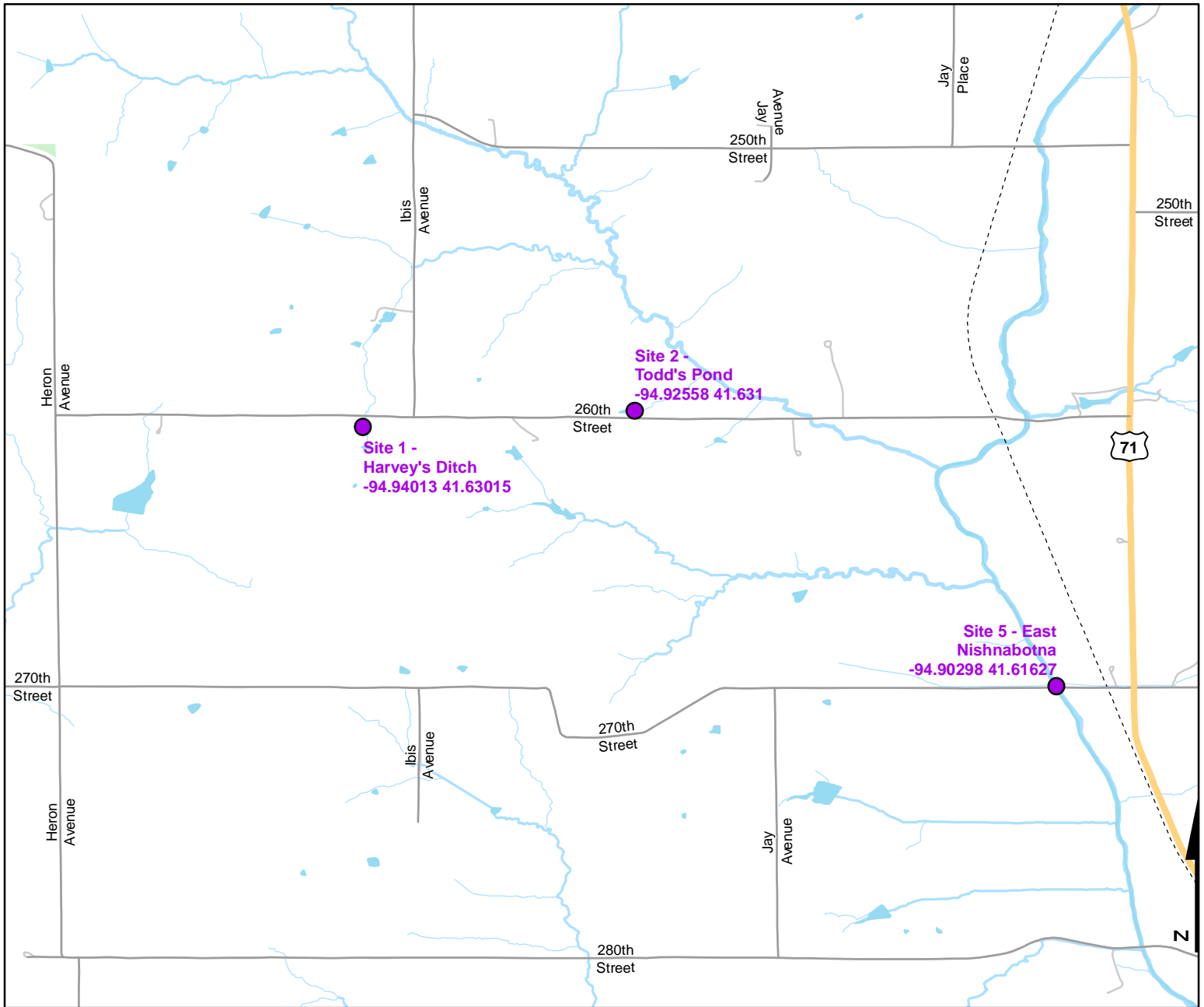




# Volunteer Wildlife Monitoring Program (VWMP) Frog and Toad Survey

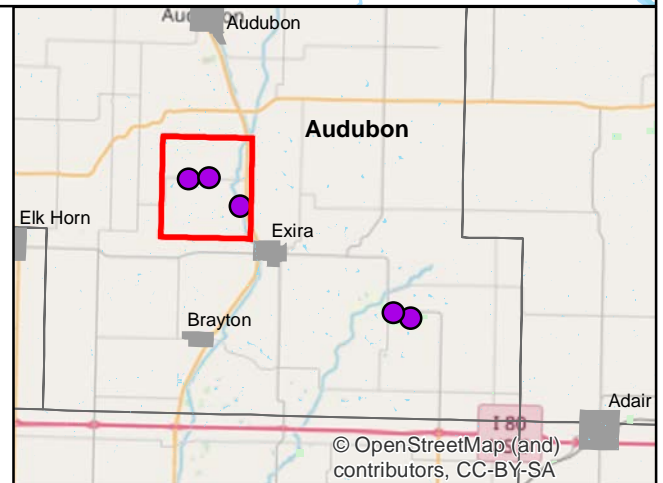
Route ID: 61 County: Audobon

Click for Google Maps to Site 1: <https://www.google.com/maps/dir/?api=1&destination=41.6301537204,-94.9401338586>



## Legend

----- Trails

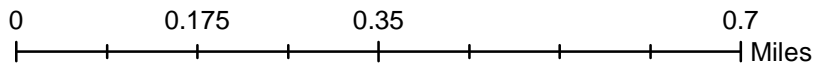
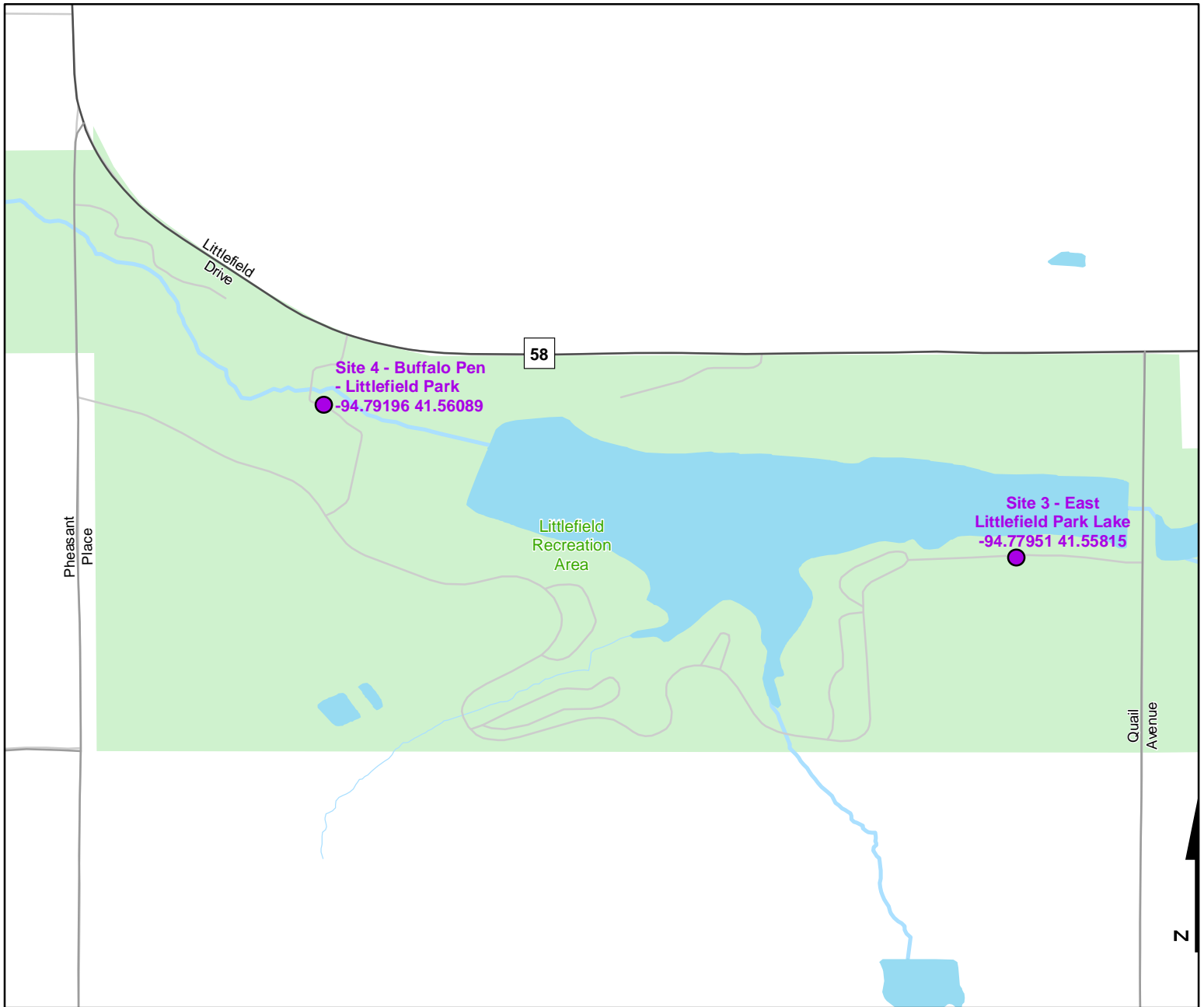




# Volunteer Wildlife Monitoring Program (VWMP) Frog and Toad Survey

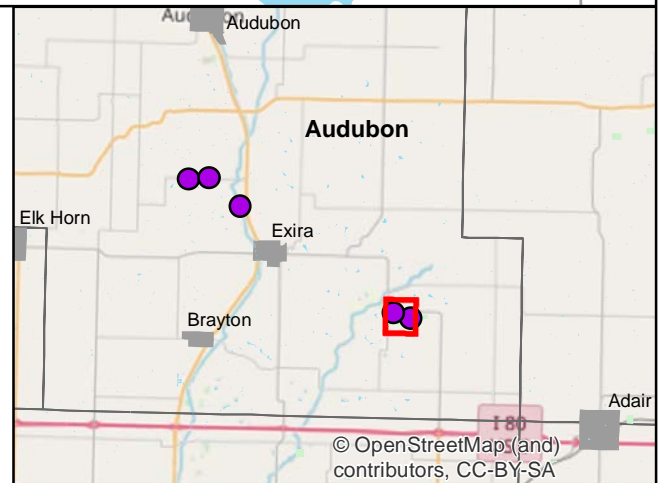
Route ID: 61 County: Audobon

Click for Google Maps to Site 1: <https://www.google.com/maps/dir/?api=1&destination=41.6301537204,-94.9401338586>



### Legend

----- Trails





# Frog and Toad Call Survey Route Description

Route ID **61**

Established: 1992

| Site Number | Name                           | County  | Latitude   | Longitude   | Directions   |
|-------------|--------------------------------|---------|------------|-------------|--|
| 1           | Harvey's Ditch                 | Audubon | 41.6301537 | -94.9401339 | Pasture ditch with a shallow 1/8 acre pond. 1/4 mile west of corner, south side of road. |
| 2           | Todd's Pond                    | Audubon | 41.6310019 | -94.9255855 | Small pond with cattails all around shoreline  |
| 3           | East Littlefield Park Lake     | Audubon | 41.5581501 | -94.7795123 | Listening point on Road between lake and Marsh.  |
| 4           | Buffalo Pen - Littlefield Park | Audubon | 41.5608929 | -94.7919633 | NW of Buffalo Pen near camping area and park caretakers house. Surrounded by trees.      |
| 5           | East Nishnabotna               | Audubon | 41.6162743 | -94.9029793 | Channelized East nishnabotna, deep pool below bridge and small creek entrance.           |