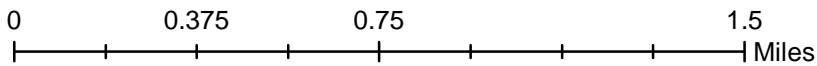
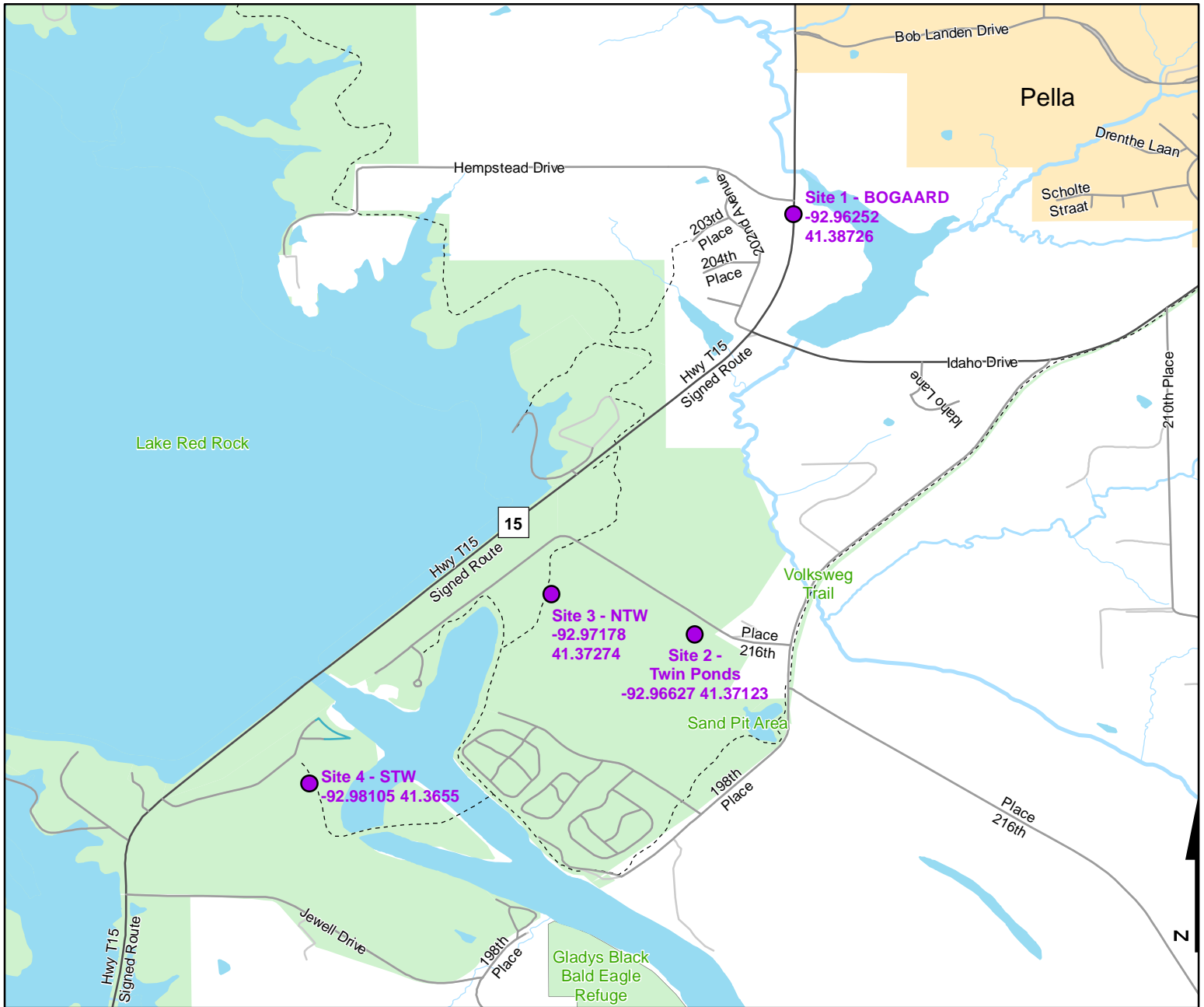




Volunteer Wildlife Monitoring Program (VWMP) Frog and Toad Survey

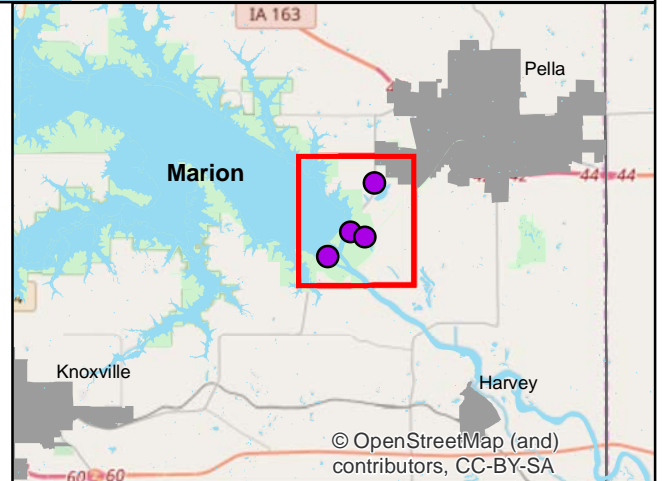
Route ID: 70 County: Marion

Click for Google Maps to Site 1: <https://www.google.com/maps/dir/?api=1&destination=41.3872624976,-92.9625242301>



Legend

----- Trails





Frog and Toad Call Survey Route Description

Route ID **70**

Established: 1992

| Site Number | Name | County | Latitude | Longitude | Directions |
|-------------|------------|--------|------------|-------------|------------|
| 1 | BOGAARD | Marion | 41.3872625 | -92.9625242 | |
| 2 | TWIN PONDS | Marion | 41.3655162 | -92.9718061 | |
| 3 | NTW | Marion | 41.3727358 | -92.9717851 | |
| 4 | STW | Marion | 41.3654956 | -92.9810546 | |