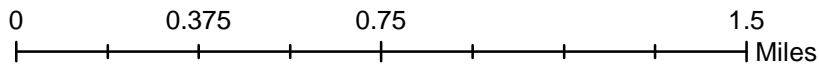
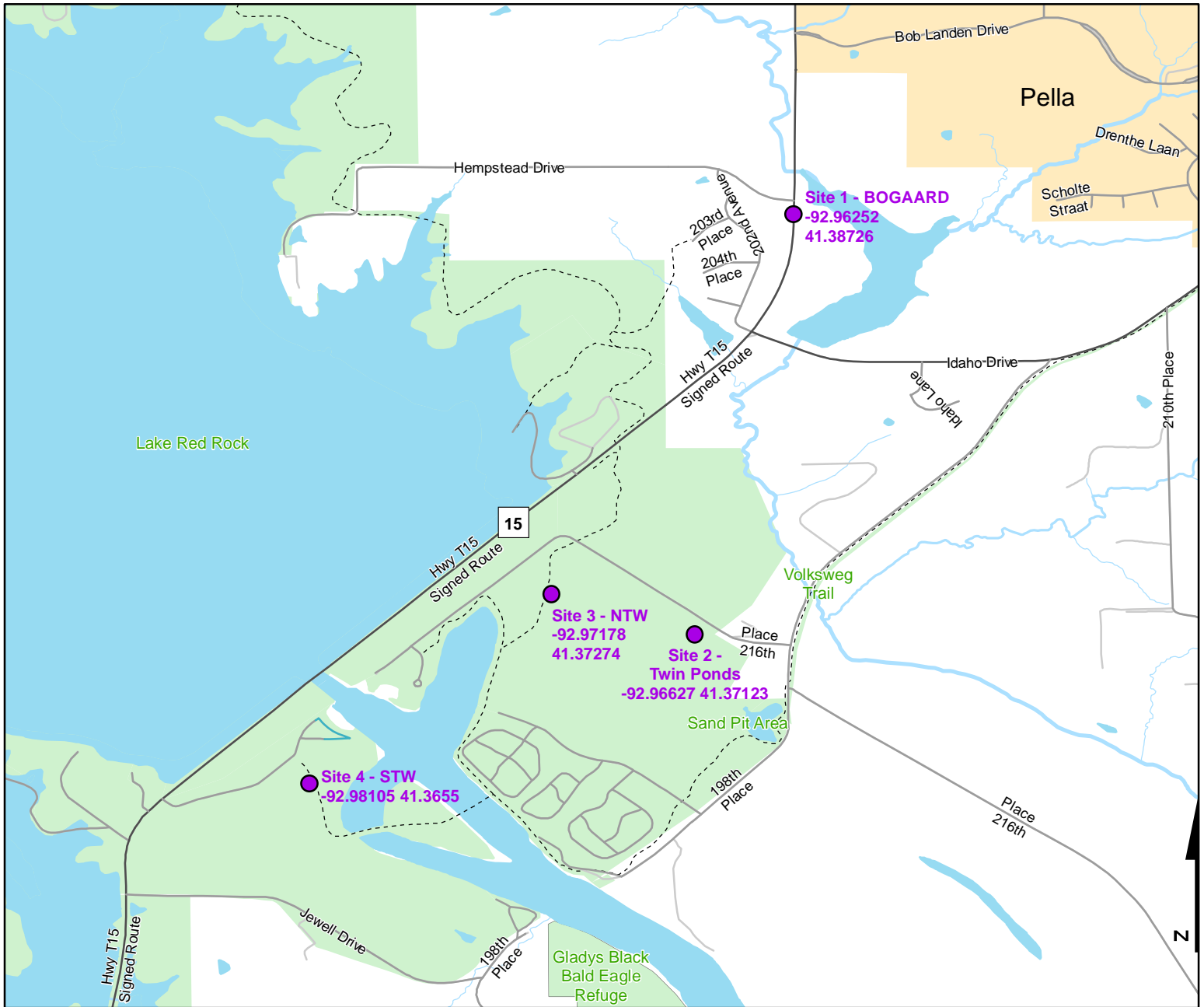




Volunteer Wildlife Monitoring Program (VWMP) Frog and Toad Survey

Route ID: 70 County: Marion

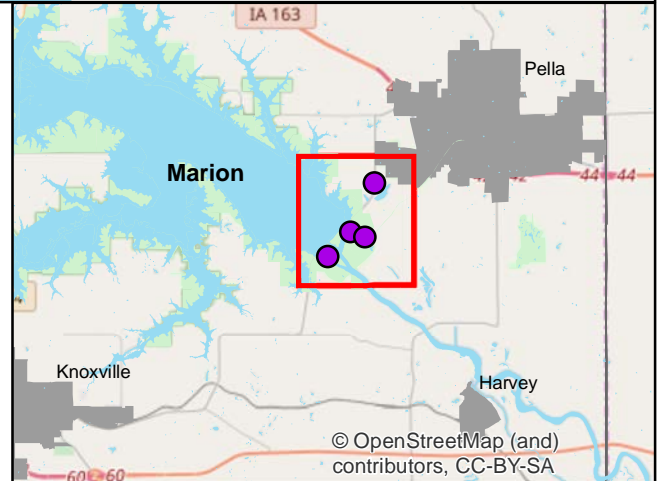
Click for Google Maps to Site 1: <https://www.google.com/maps/dir/?api=1&destination=41.3872624976,-92.9625242301>



DNR
Volunteer Wildlife Monitoring Program

Legend

----- Trails





Frog and Toad Call Survey Route Description

Route ID **70**

Established: 1992

Site Number	Name	County	Latitude	Longitude	Directions
1	BOGAARD	Marion	41.3872625	-92.9625242	
2	TWIN PONDS	Marion	41.3655162	-92.9718061	
3	NTW	Marion	41.3727358	-92.9717851	
4	STW	Marion	41.3654956	-92.9810546	