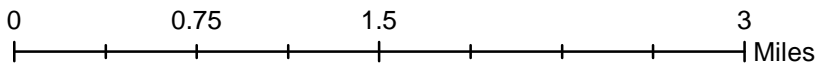
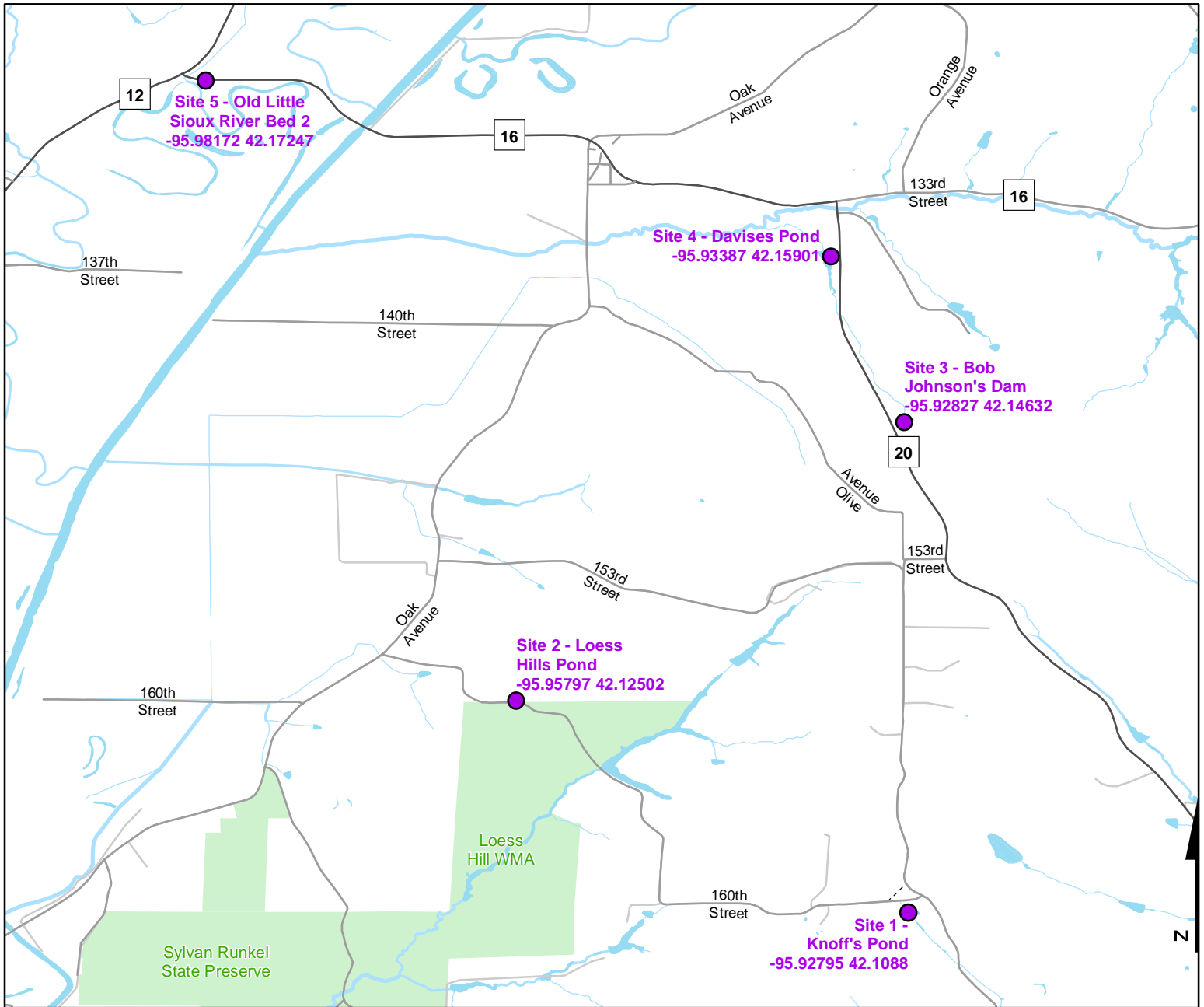




Volunteer Wildlife Monitoring Program (VWMP) Frog and Toad Survey

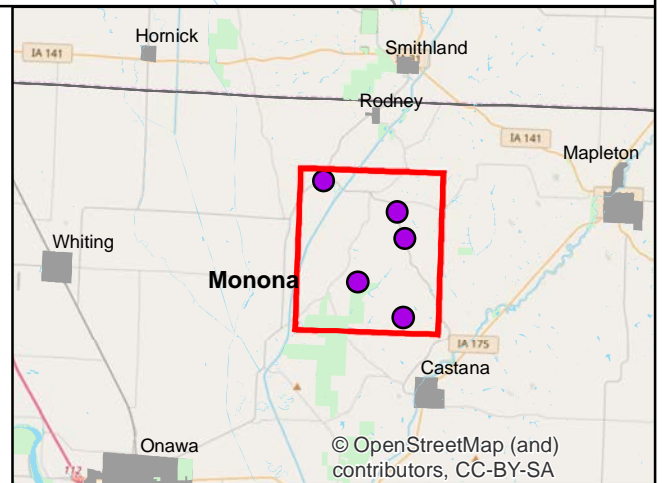
Route ID: 63 County: Monona

Click for Google Maps to Site 1: <https://www.google.com/maps/dir/?api=1&destination=42.1088016186,-95.9279483379>



Legend

----- Trails



© OpenStreetMap (and contributors), CC-BY-SA



Frog and Toad Call Survey Route Description

Route ID **63**

Established: 1992

Site Number	Name	County	Latitude	Longitude	Directions
1	Knoff's Pond	Monona	42.1088016	-95.9279483	Just West of the 160th St. and Olive Ave. Intersection
2	Loess Hills Pond	Monona	42.1250239	-95.9579701	About 0.5 miles east of 160th St. and Oak Ave. On the North side of the road
3	Bob Johnson's Dam	Monona	42.1463183	-95.9282742	East side of Co. Hwy. L20
4	Davises Pond	Monona	42.1590076	-95.9338705	0.3 Miles south of 133rd St. and Co. Hwy. L20 intersection. On the West side of L20
5	Old Little Sioux River Bed 2	Monona	42.1724695	-95.9817181	Just east of the intersection of Co. Hwy. L12 and Co. Hwy. E16