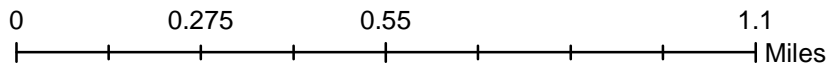
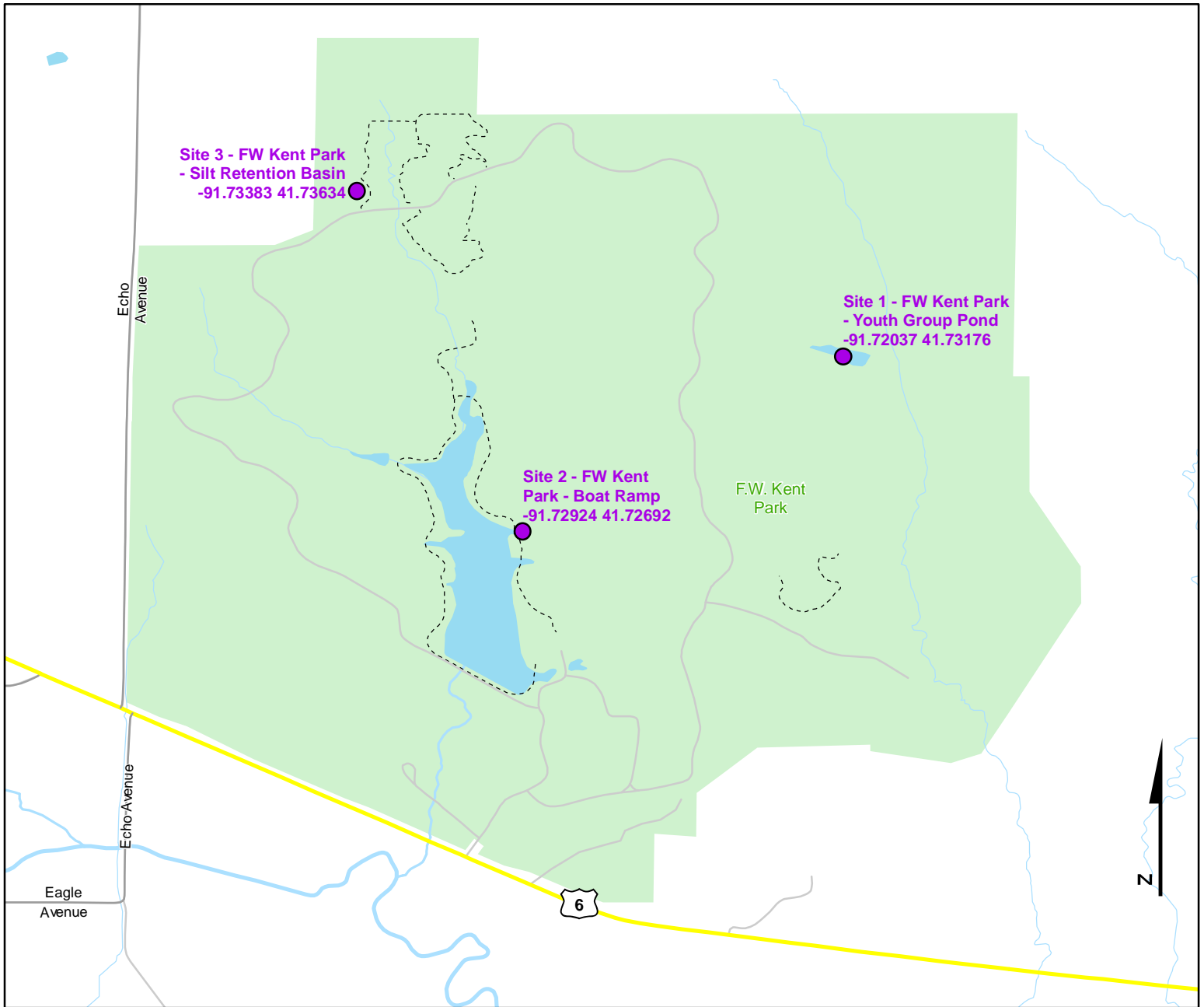




# Volunteer Wildlife Monitoring Program (VWMP) Frog and Toad Survey

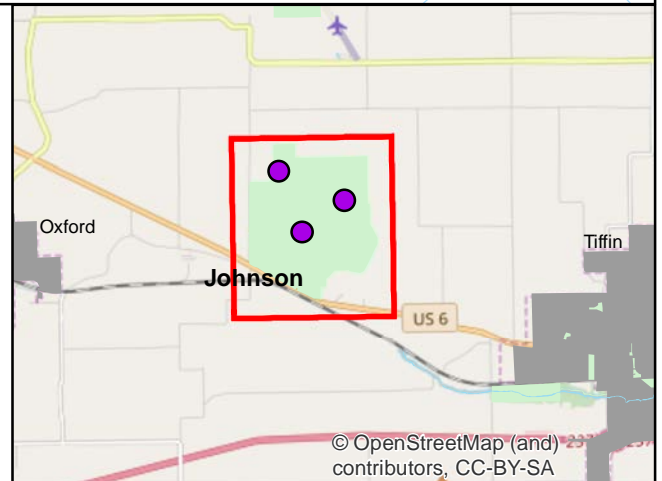
Route ID: 53 County: Johnson

Click for Google Maps to Site 1: <https://www.google.com/maps/dir/?api=1&destination=41.7317630696,-91.7203680447>



## Legend

----- Trails



© OpenStreetMap (and contributors), CC-BY-SA



# Frog and Toad Call Survey Route Description

Route ID **53**

Established: 1992

Site Number	Name	County	Latitude	Longitude	Directions
1	FW Kent Park - Youth Group Pond	Johnson	41.7317631	-91.720368	
2	FW Kent Park - Silt Retention Basin	Johnson	41.7363436	-91.7338291	Silt Retention Basin north of Prairie, North of Park Road
3	FW Kent Park - Boat Ramp	Johnson	41.7269168	-91.7292411	Wooded Cove by Boat Ramp