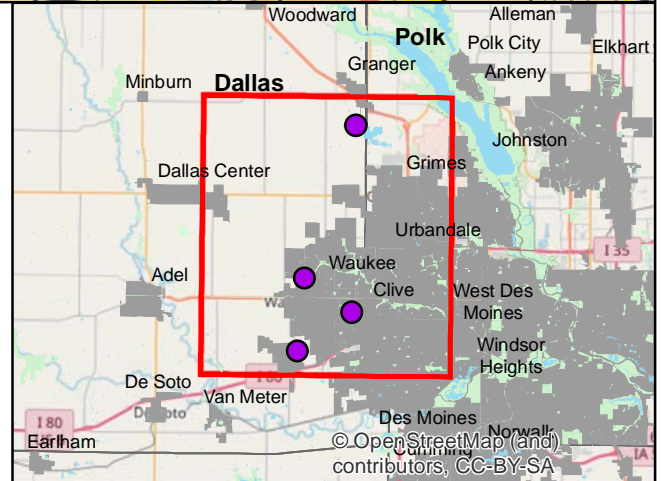
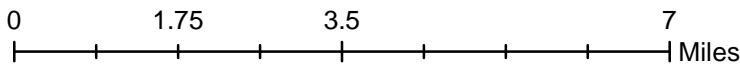
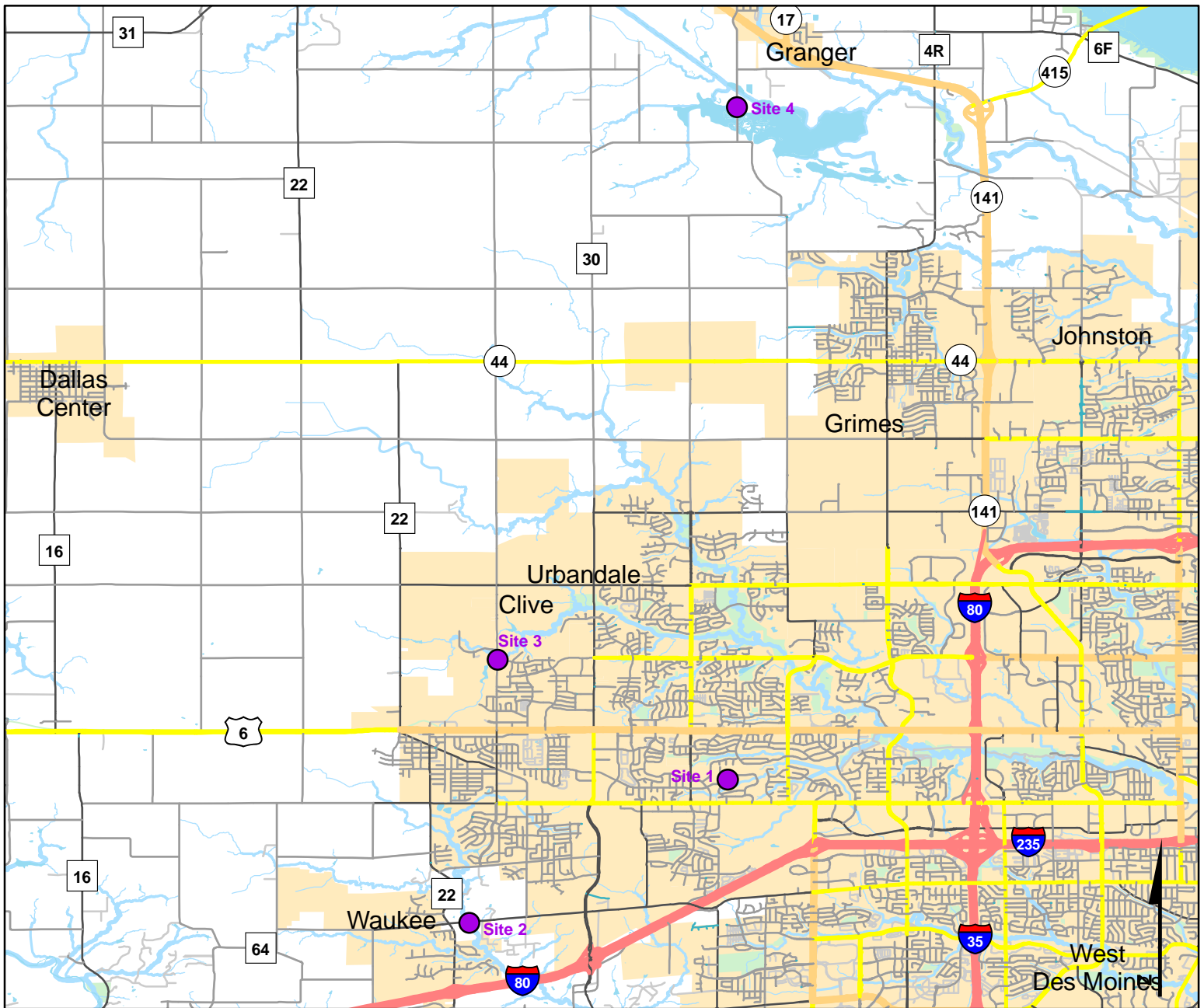




# Volunteer Wildlife Monitoring Program (VWMP) Frog and Toad Survey

Route ID: 12 County: Dallas

Click for Google Maps to Site 1: <https://www.google.com/maps/dir/?api=1&destination=41.6050274373,-93.8262155953>

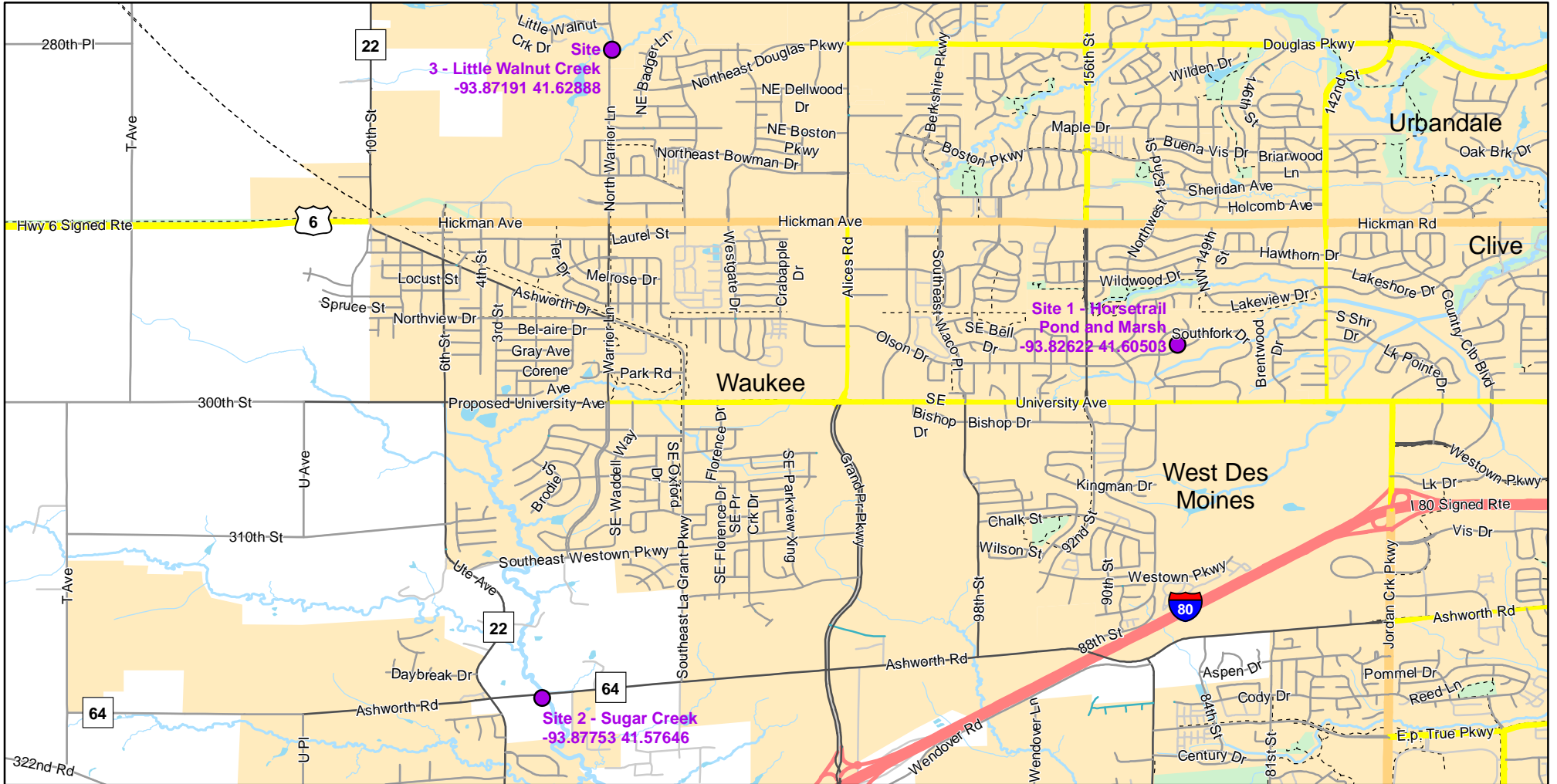




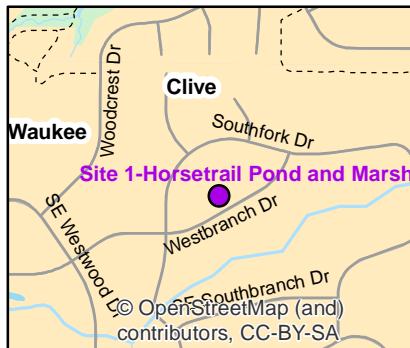
# Volunteer Wildlife Monitoring Program (VWMP) Frog

Route ID: 12 County: Dallas

Click for Google Maps to Site 1: <https://www.google.com/maps/dir/?api=1&destination=41.6050274373,-93.8262155953>

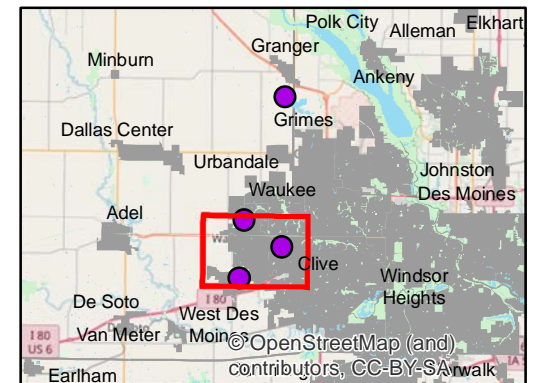
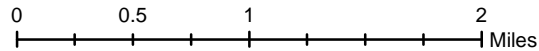


Enlarged View of Site 1



## Legend

----- Trails

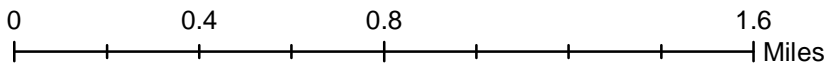
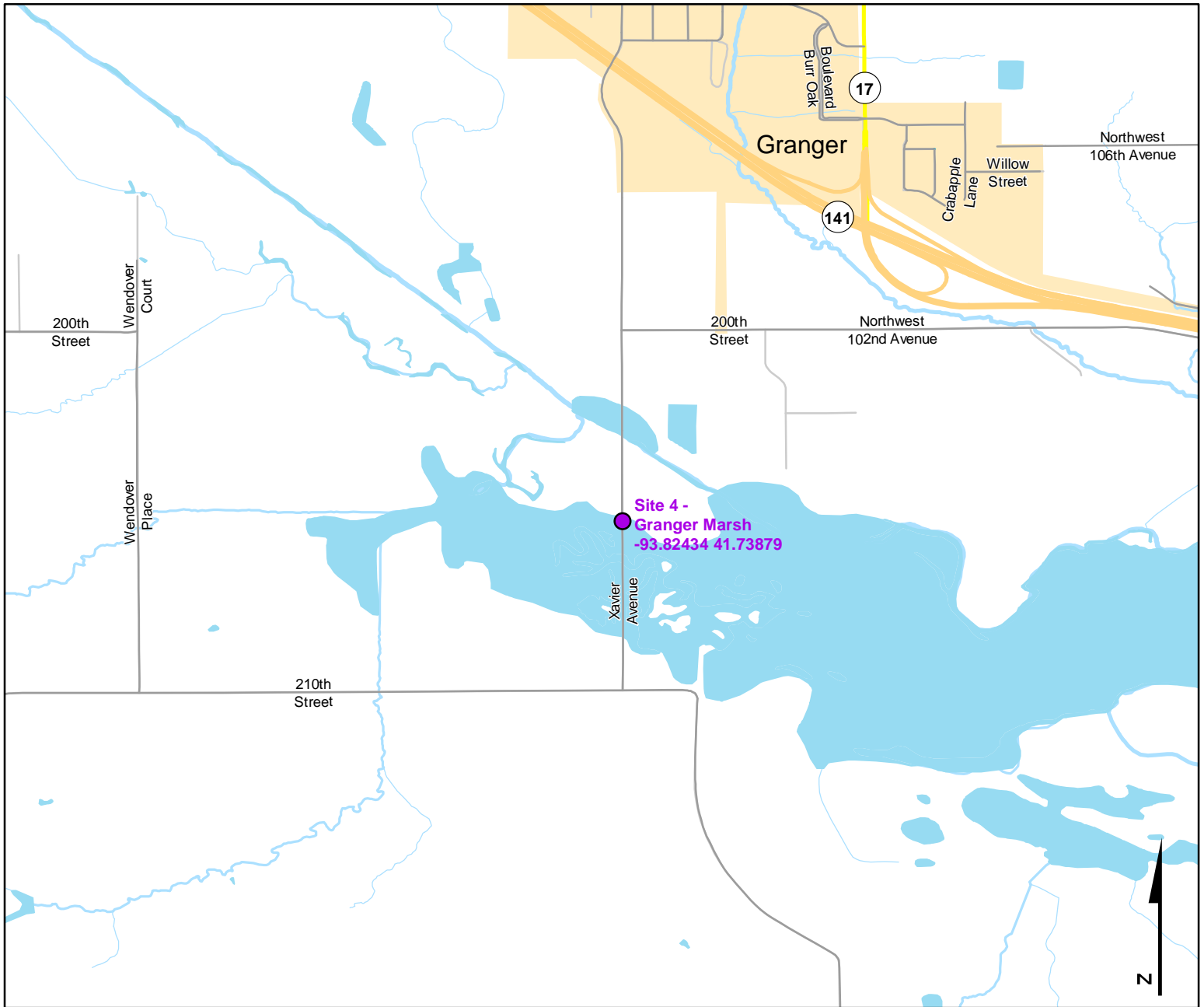




# Volunteer Wildlife Monitoring Program (VWMP) Frog and Toad Survey

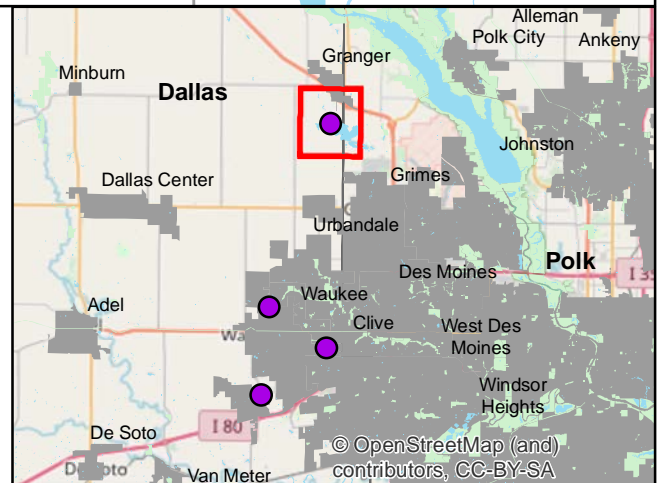
Route ID: 12 County: Dallas

Click for Google Maps to Site 1: <https://www.google.com/maps/dir/?api=1&destination=41.6050274373,-93.8262155953>



## Legend

----- Trails





# Frog and Toad Call Survey Route Description

Route ID **12**

Established: 1991

Site Number	Name	County	Latitude	Longitude	Directions
1	Horsetrail Pond and Marsh	Dallas	41.6050274	-93.8262156	On Horsetrail along North edge of property at 665 South Fork Drive in South Fork Development
2	Sugar Creek	Dallas	41.5764547	-93.8775273	On road over creek, 1/4 mile east of R22, 3 mile south of Waukee.
3	Little Walnut Creek	Dallas	41.6288831	-93.8719113	Where Little Walnut Creek crosses the road.
4	Granger Marsh	Dallas	41.7387869	-93.8243443	1.5 miles south of Granger on Xavier Road - Marsh on Both sides.