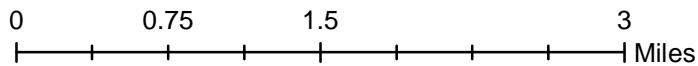
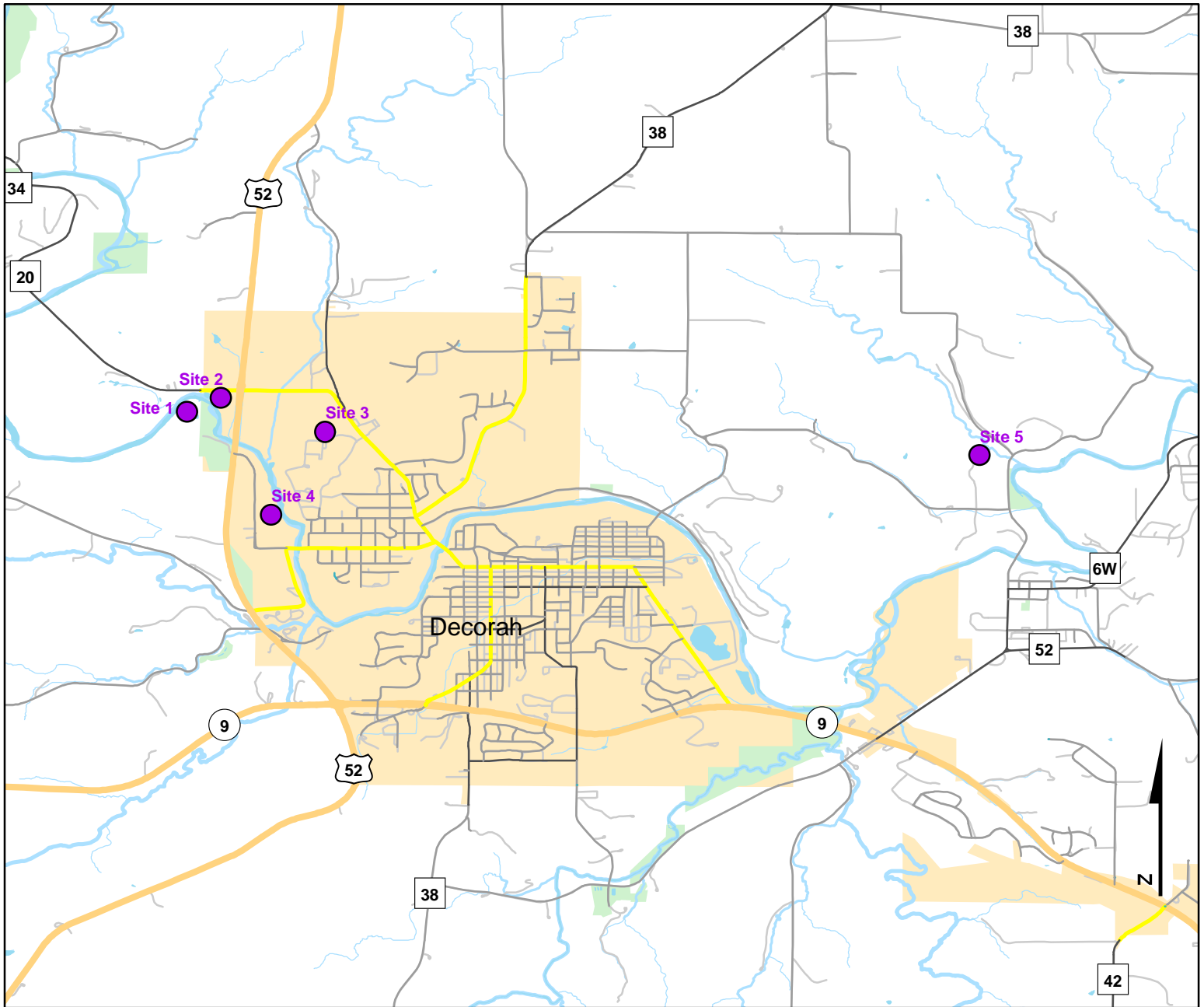




Volunteer Wildlife Monitoring Program (VWMP) Frog and Toad Survey

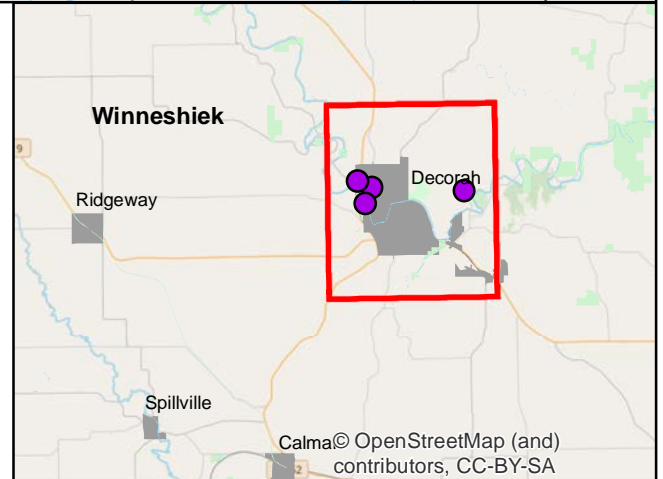
Route ID: 48 County: Winneshiek

Click for Google Maps to Site 1: <https://www.google.com/maps/dir/?api=1&destination=43.3181722056,-91.8184893635>



DNR
Volunteer
Wildlife
Monitoring
Program

Legend



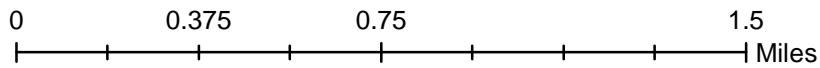
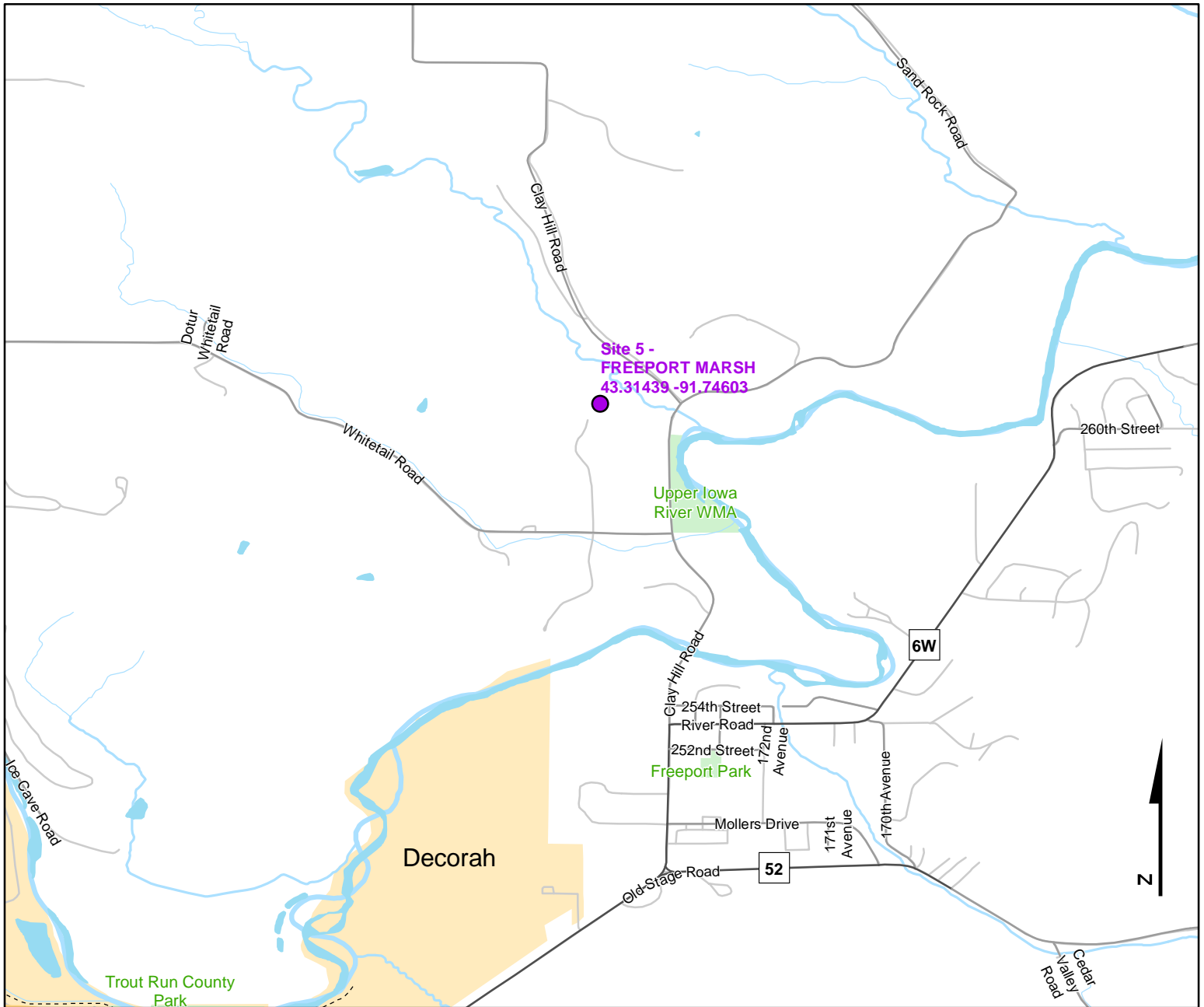
Calma© OpenStreetMap (and contributors, CC-BY-SA)



Volunteer Wildlife Monitoring Program (VWMP) Frog and Toad Survey

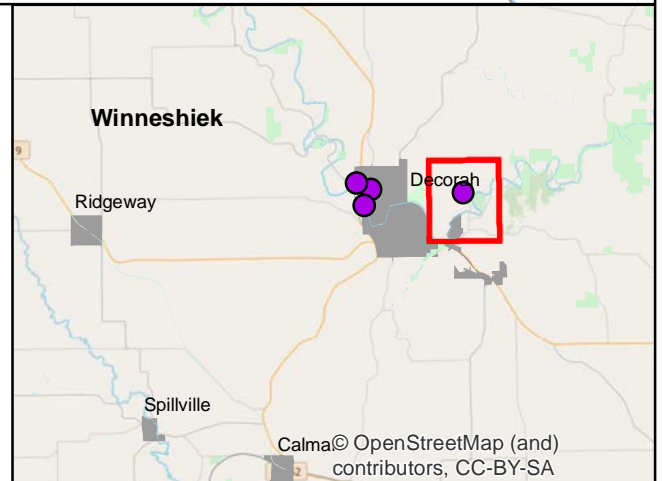
Route ID: 48 County: Winneshiek

Click for Google Maps to Site 1: <https://www.google.com/maps/dir/?api=1&destination=43.3181722056,-91.8184893635>



Legend

----- Trails





Frog and Toad Call Survey Route Description

Route ID **48**

Established: 1992

Site Number	Name	County	Latitude	Longitude	Directions
1	Nor-Ski Pond (formerly CARLSON)	Winneshiek	43.3181722	-91.8184894	Access from Chattahoochee county park on Highway 52.
2	Birge Pond	Winneshiek	43.3196378	-91.8156738	on Road W20 just west of Highway 52
3	LINDEMAN POND	Winneshiek	43.3165668	-91.8061021	On Luther College Campus just north of Tower Dorms
4	College Wetland	Winneshiek	43.3089377	-91.8110604	
5	FREEMPORT MARSH	Winneshiek	43.3143932	-91.7460283	listen from gravel road