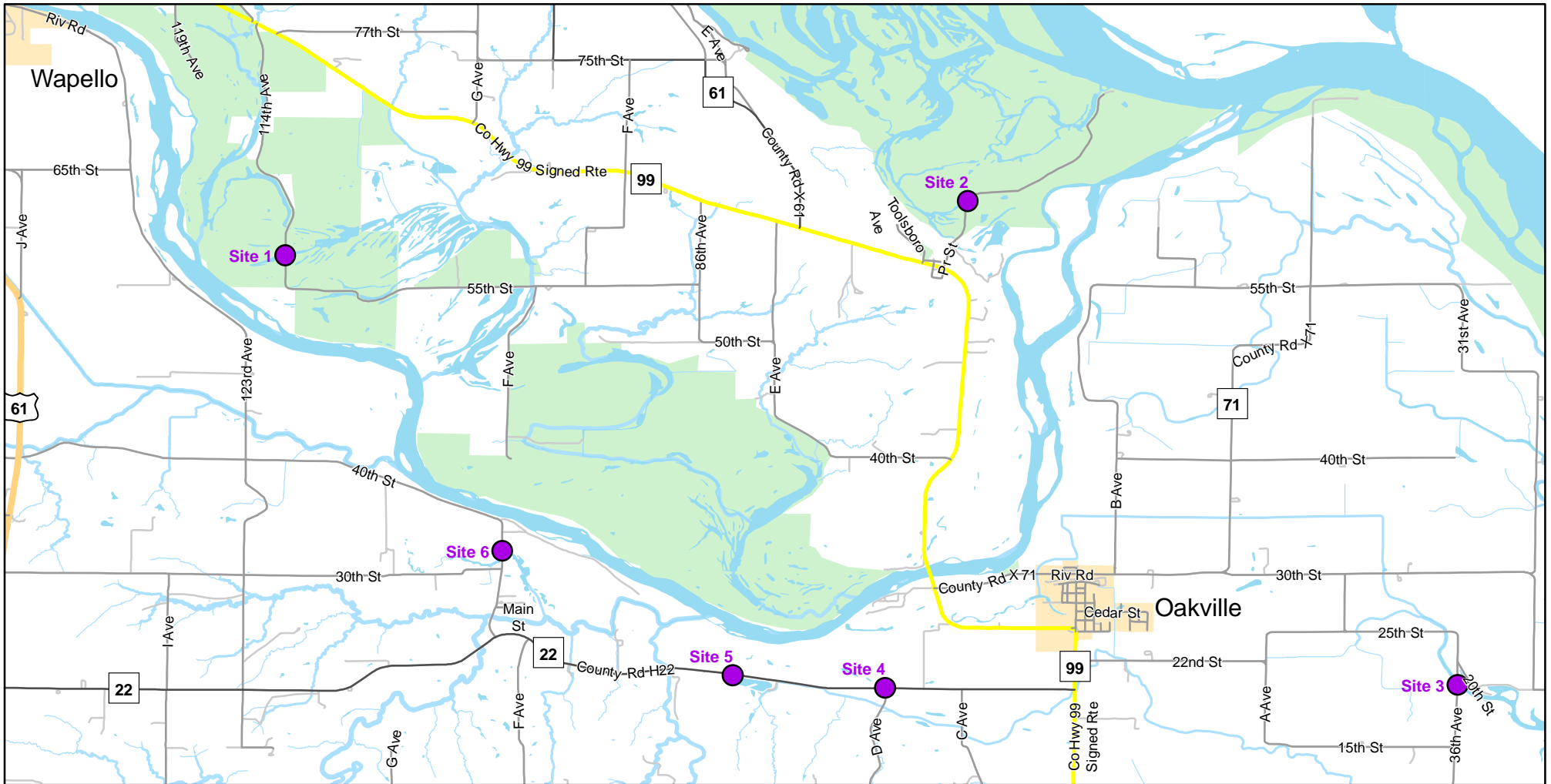




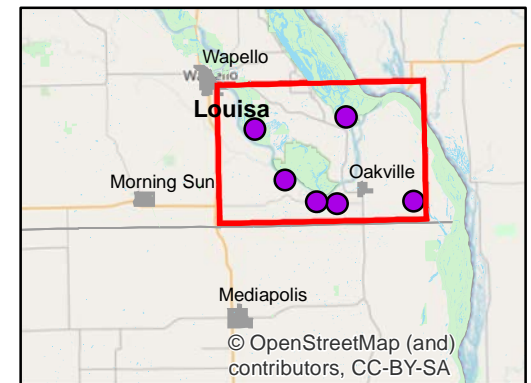
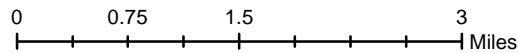
# Volunteer Wildlife Monitoring Program (VWMP) Frog

Route ID: 24 County: Louisa

Click for Google Maps to Site 1: <https://www.google.com/maps/dir/?api=1&destination=41.1425586117,-91.144421194>



Enlarged View of Site 1





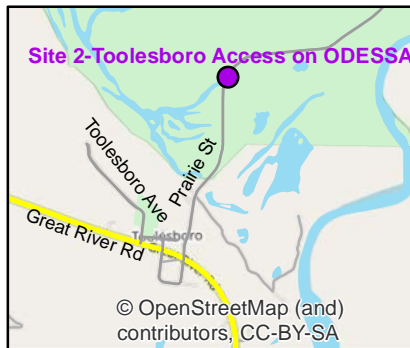
# Volunteer Wildlife Monitoring Program (VWMP) Frog

Route ID: 24 County: Louisa

Click for Google Maps to Site 1: <https://www.google.com/maps/dir/?api=1&destination=41.1425586117,-91.144421194>

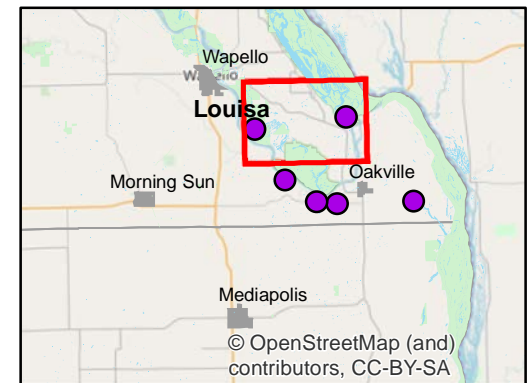
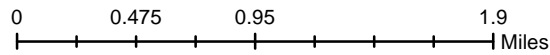


Enlarged View of Site 2



## Legend

----- Trails

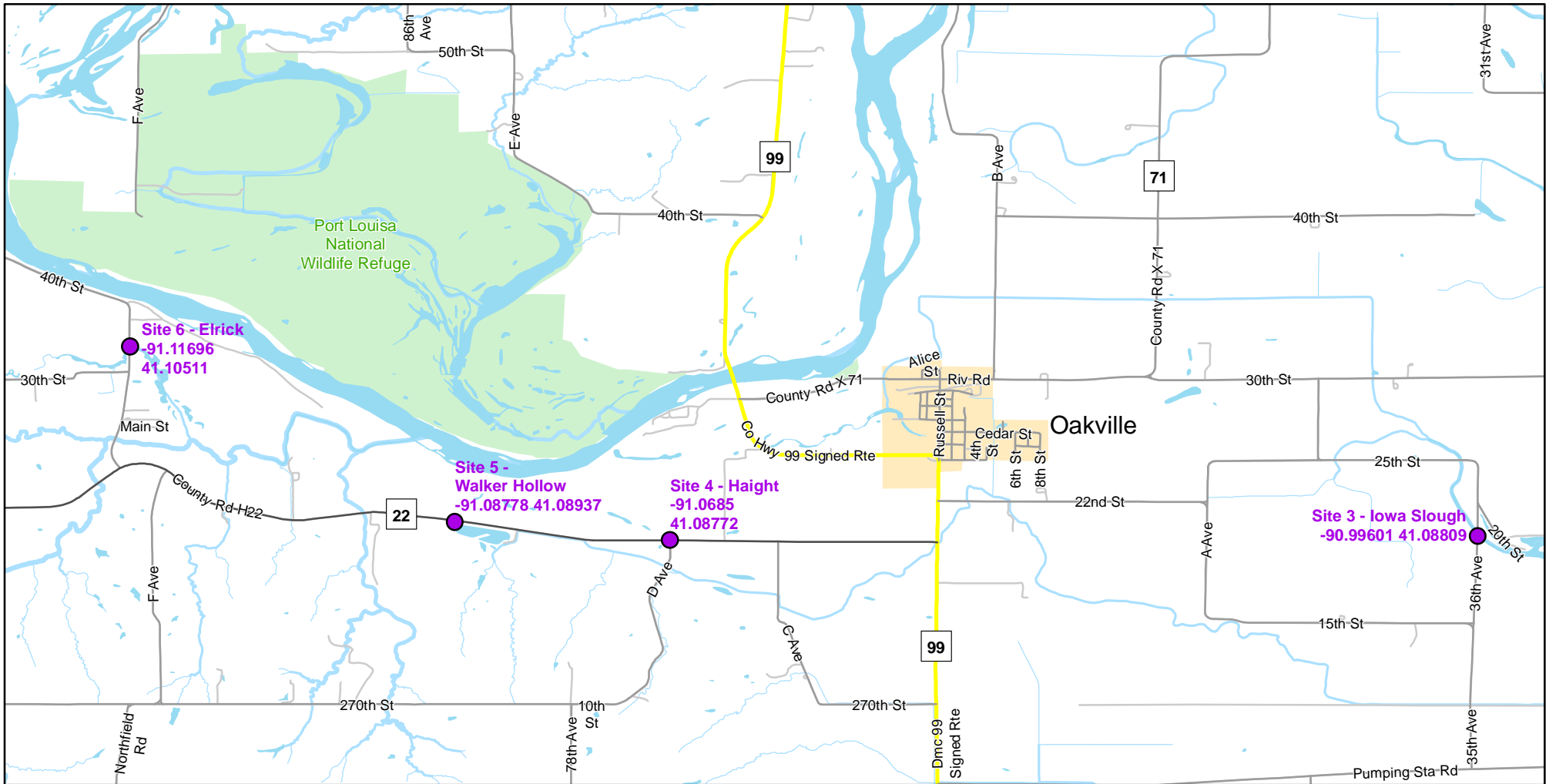




# Volunteer Wildlife Monitoring Program (VWMP) Frog

Route ID: 24 County: Louisa

Click for Google Maps to Site 1: <https://www.google.com/maps/dir/?api=1&destination=41.1425586117,-91.144421194>

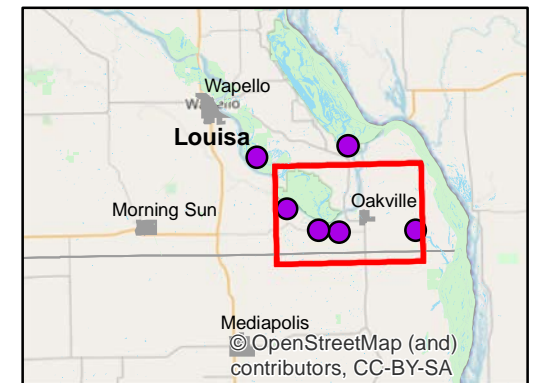
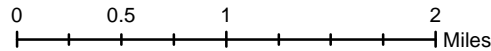


Enlarged View of Site 6



## Legend

----- Trails





# Frog and Toad Call Survey Route Description

Route ID **24**

Established: 1991

Site Number	Name	County	Latitude	Longitude	Directions
1	Meyerholtz Lake	Louisa	41.1425586	-91.1444212	On gravel road adjacent to Meyerholtz Lake, ~ 2 miles south of Hwy 99 at last water crossing before 90 degree bend
2	Toolesboro Access on ODESSA	Louisa	41.1494298	-91.0580238	Toolesboro Access Road of Odessa, at large culvert just before 1st parking lot
3	Iowa Slough	Louisa	41.0880903	-90.9960074	On bridge over Iowa Slough, 0.5 mile south of 90 degree bend in road.
4	Haight	Louisa	41.0877254	-91.0684974	At T-intersection of gravel road (Walker Hollow) and H22
5	Walker Hollow	Louisa	41.0893713	-91.0877838	On H22 ~2.25 miles west of intersection with Hwy 99 where levee intersects road grade from north
6	Elrick	Louisa	41.1051105	-91.1169553	On road between wetlands, about 0.25 mile north of Elrick junction and 100 yards south of 1st house to the north.