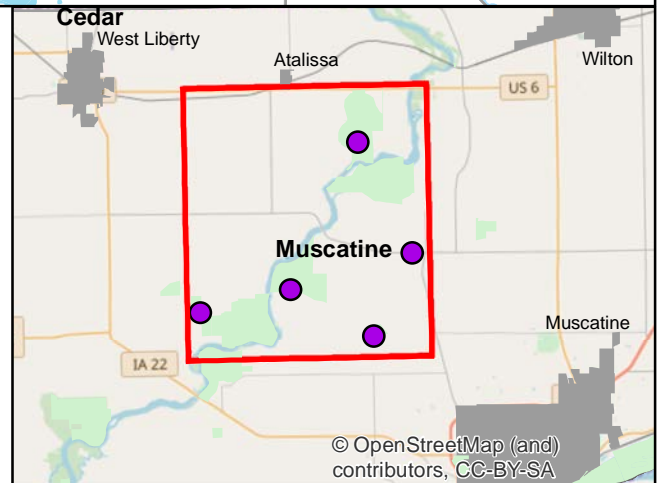
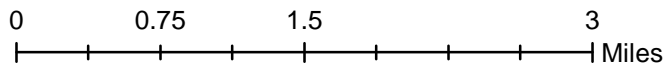
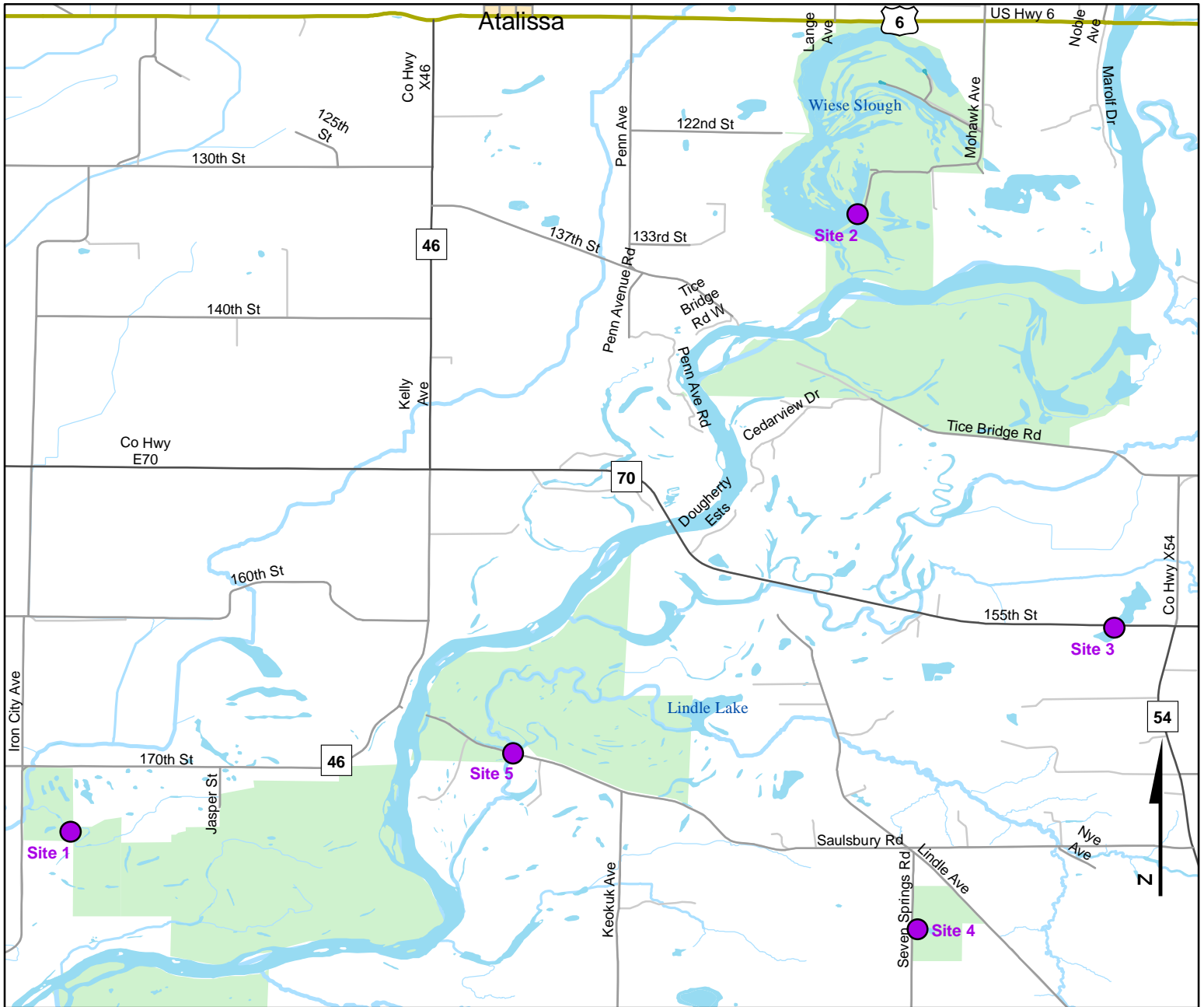




Volunteer Wildlife Monitoring Program (VWMP) Frog and Toad Survey

Route ID: 28 County: Muscatine

Click for Google Maps to Site 1: <https://www.google.com/maps/dir/?api=1&destination=41.4887100917,-91.2090815141>

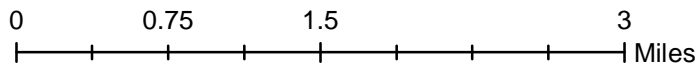
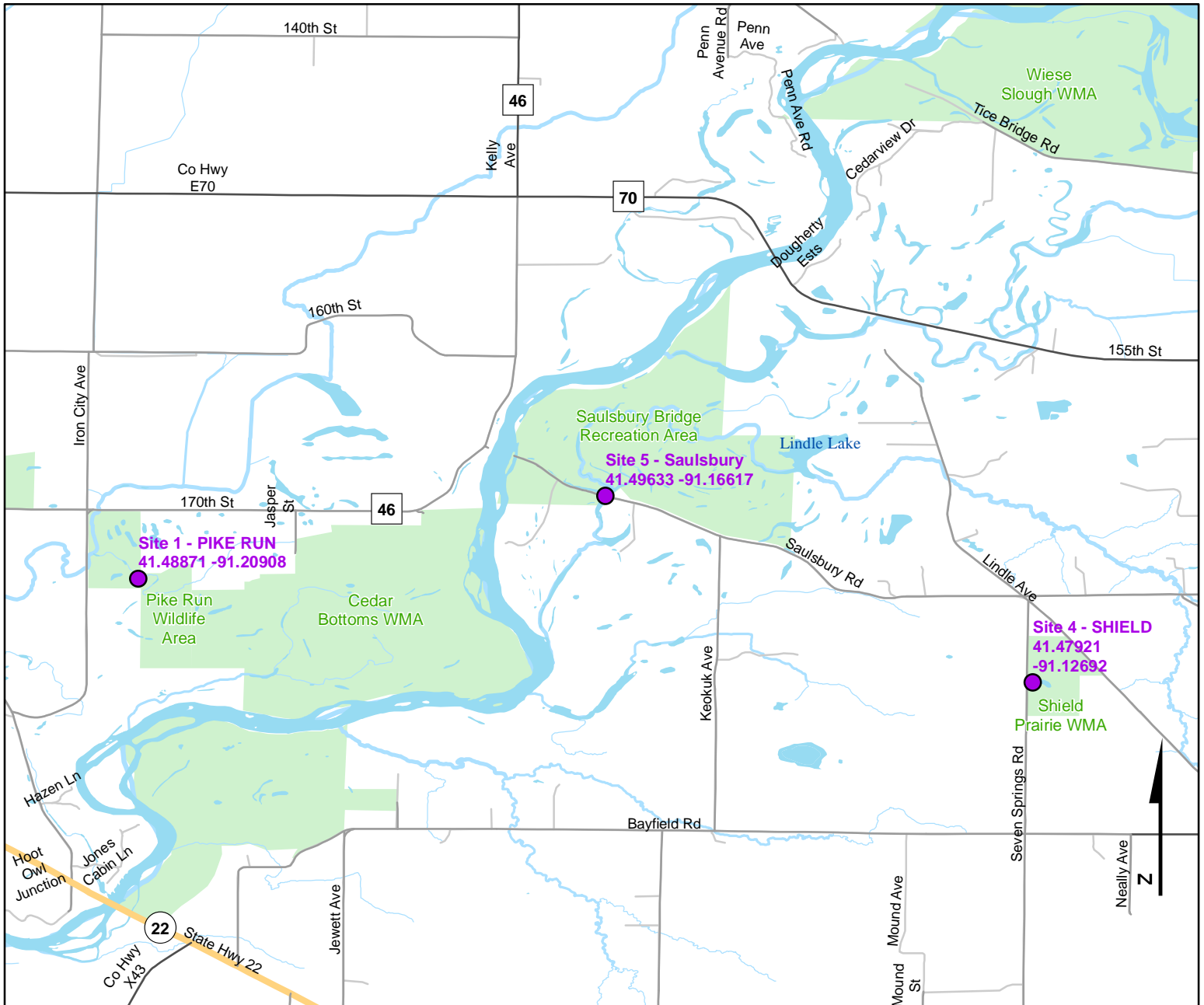




Volunteer Wildlife Monitoring Program (VWMP) Frog and Toad Survey

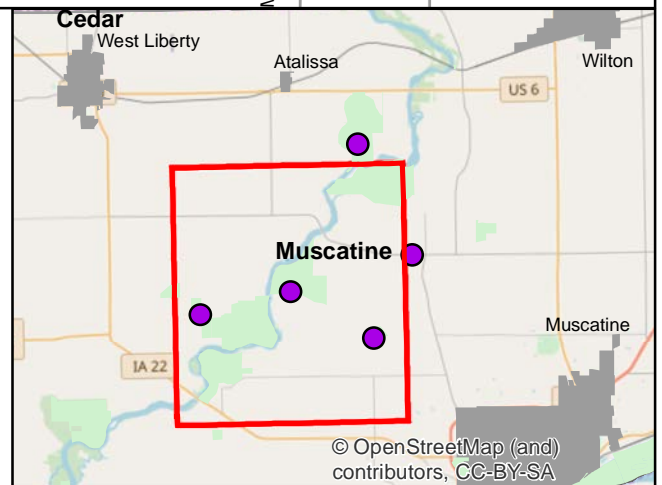
Route ID: 28 County: Muscatine

Click for Google Maps to Site 1: <https://www.google.com/maps/dir/?api=1&destination=41.4887100917,-91.2090815141>



Legend

----- Trails



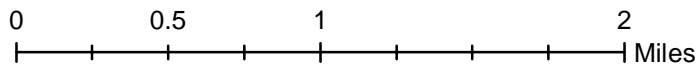
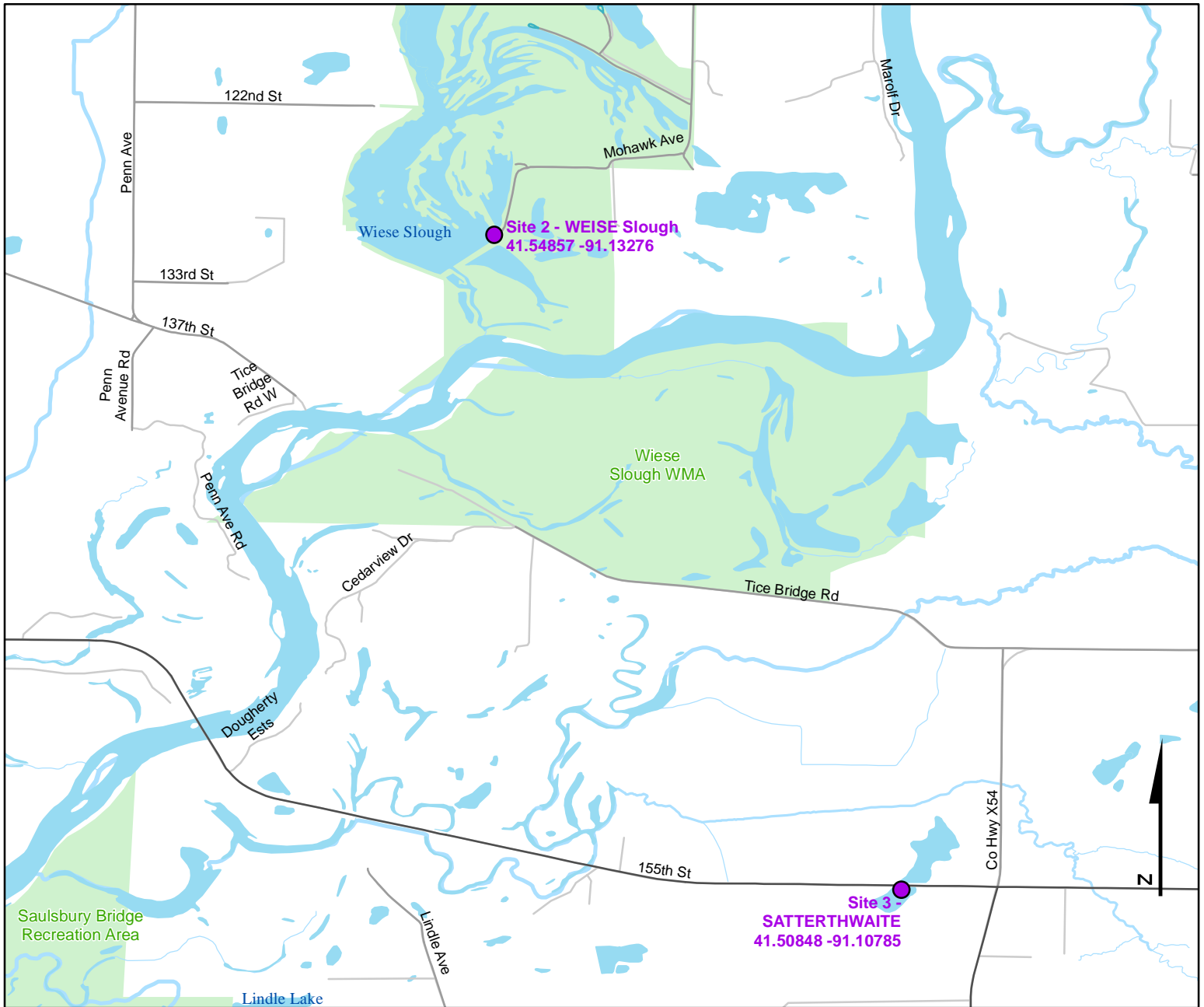
© OpenStreetMap (and) contributors, CC-BY-SA



Volunteer Wildlife Monitoring Program (VWMP) Frog and Toad Survey

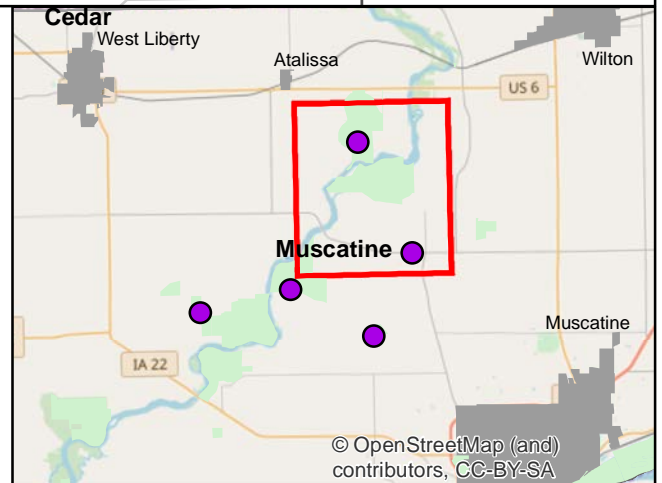
Route ID: 28 County: Muscatine

Click for Google Maps to Site 1: <https://www.google.com/maps/dir/?api=1&destination=41.4887100917,-91.2090815141>



Legend

----- Trails



© OpenStreetMap (and) contributors, CC-BY-SA



Frog and Toad Call Survey Route Description

Route ID **28**

Established: 1991

Site Number	Name	County	Latitude	Longitude	Directions
1	PIKE RUN	Muscatine	41.4887101	-91.2090815	Two miles east of State Hwy 70 on X-46 (170th Ave.), then 0.25 miles south on Iron City Ave.
2	WEISE Slough	Muscatine	41.5485714	-91.1327587	1 mile north on Mulberry Road then west on 152nd avenue, go about 1.5 miles to second parking lot on north side of road.
3	SATTERTHWAITE	Muscatine	41.5084801	-91.1078503	0.25 miles W of intersection of County Hwy. X54. and 155th Street (on 155th St.). This is at the bottom of hill on south side of road.
4	SHIELD	Muscatine	41.4792138	-91.1269187	Approx. 0.5 miles south of Saulsbury road on Seven Springs Road (formerly Neally Ave.). Listened from road along edge of marsh.
5	Saulsbury	Muscatine	41.4963292	-91.166175	Approx. 0.5 miles east of the cedar river, listen from parking lot on side of road.