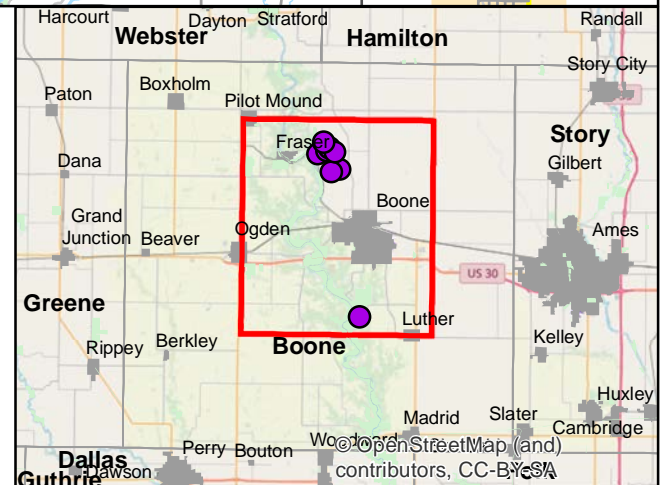
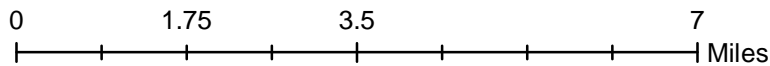
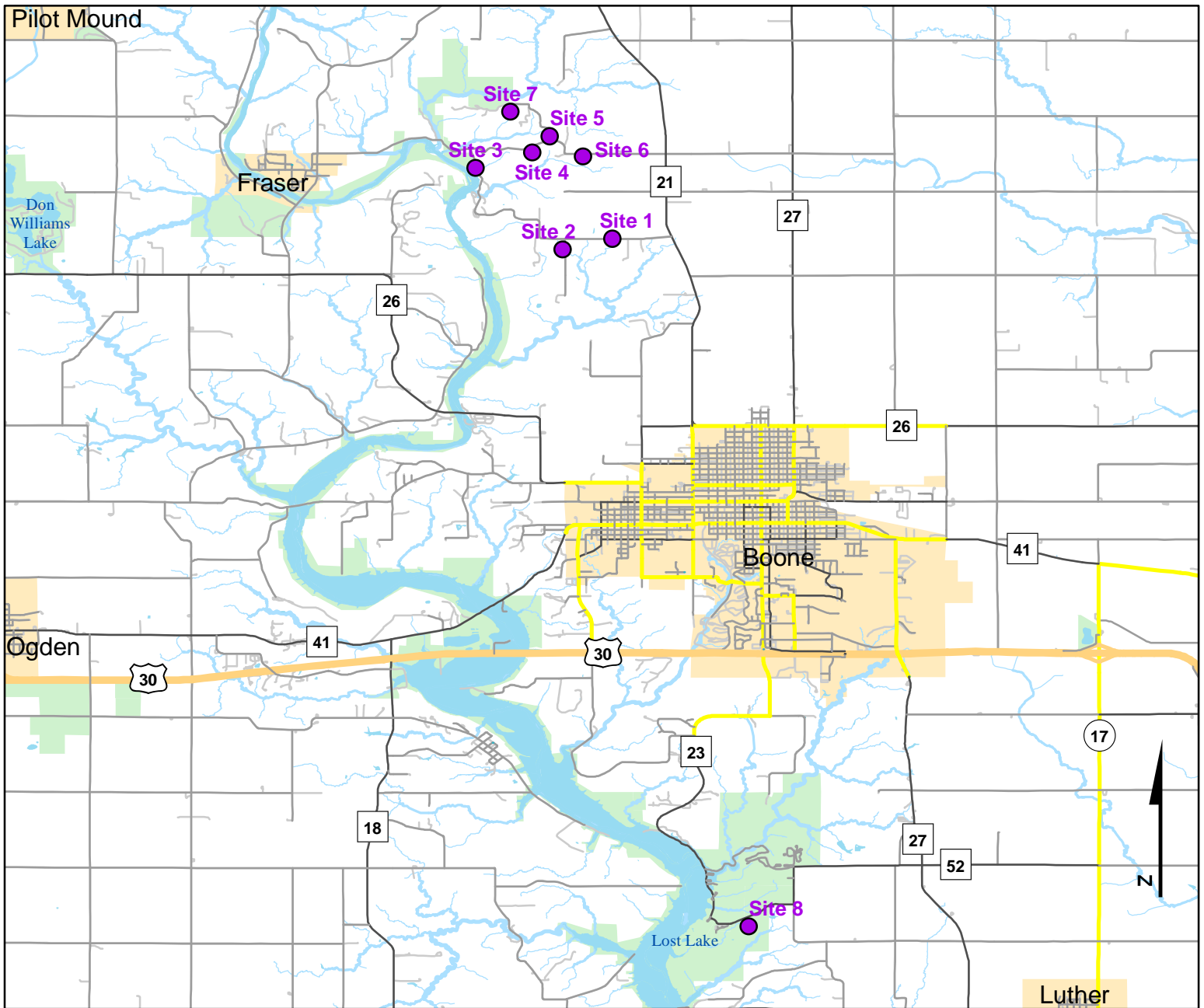




Volunteer Wildlife Monitoring Program (VWMP) Frog and Toad Survey

Route ID: 7 County: Boone

Click for Google Maps to Site 1: <https://www.google.com/maps/dir/?api=1&destination=42.1140276282,-93.9084557721>

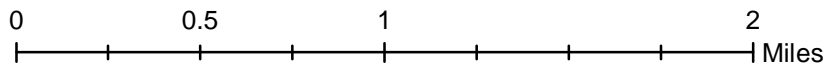
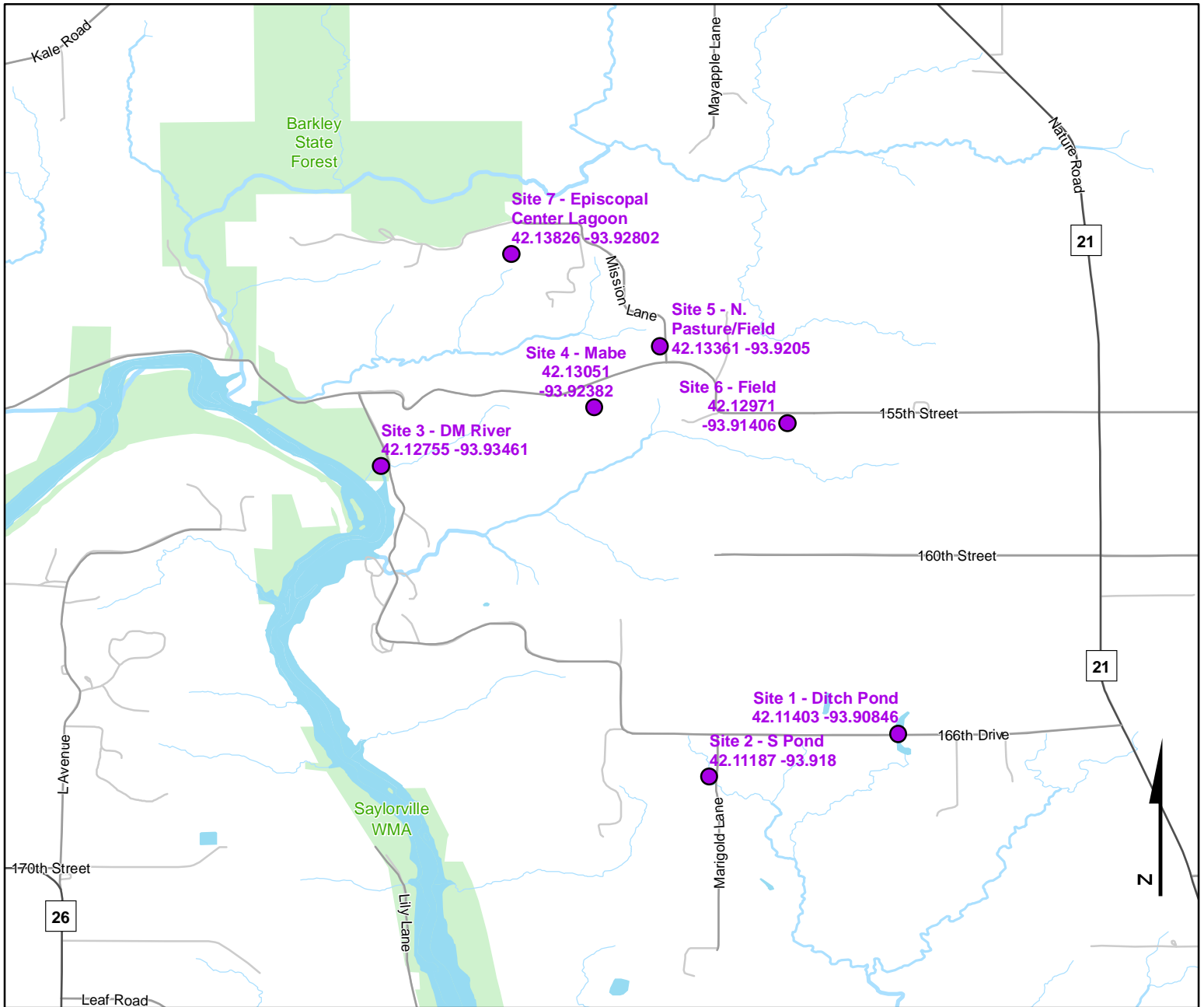




Volunteer Wildlife Monitoring Program (VWMP) Frog and Toad Survey

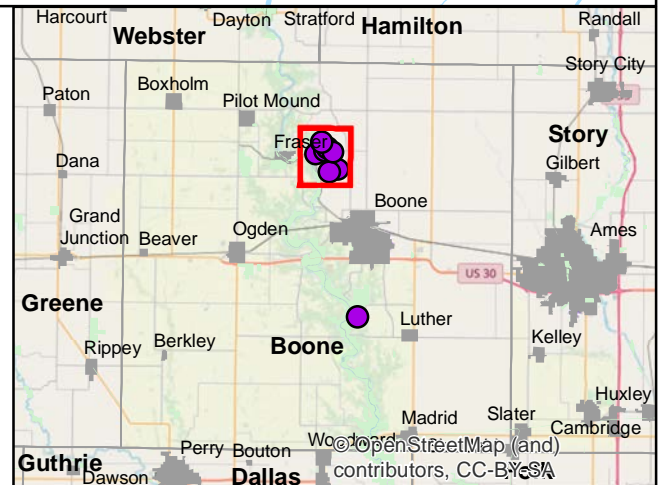
Route ID: 7 County: Boone

Click for Google Maps to Site 1: <https://www.google.com/maps/dir/?api=1&destination=42.1140276282,-93.9084557721>



Legend

----- Trails

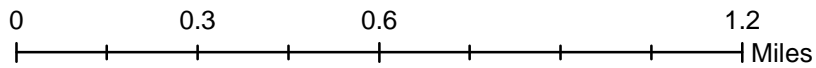
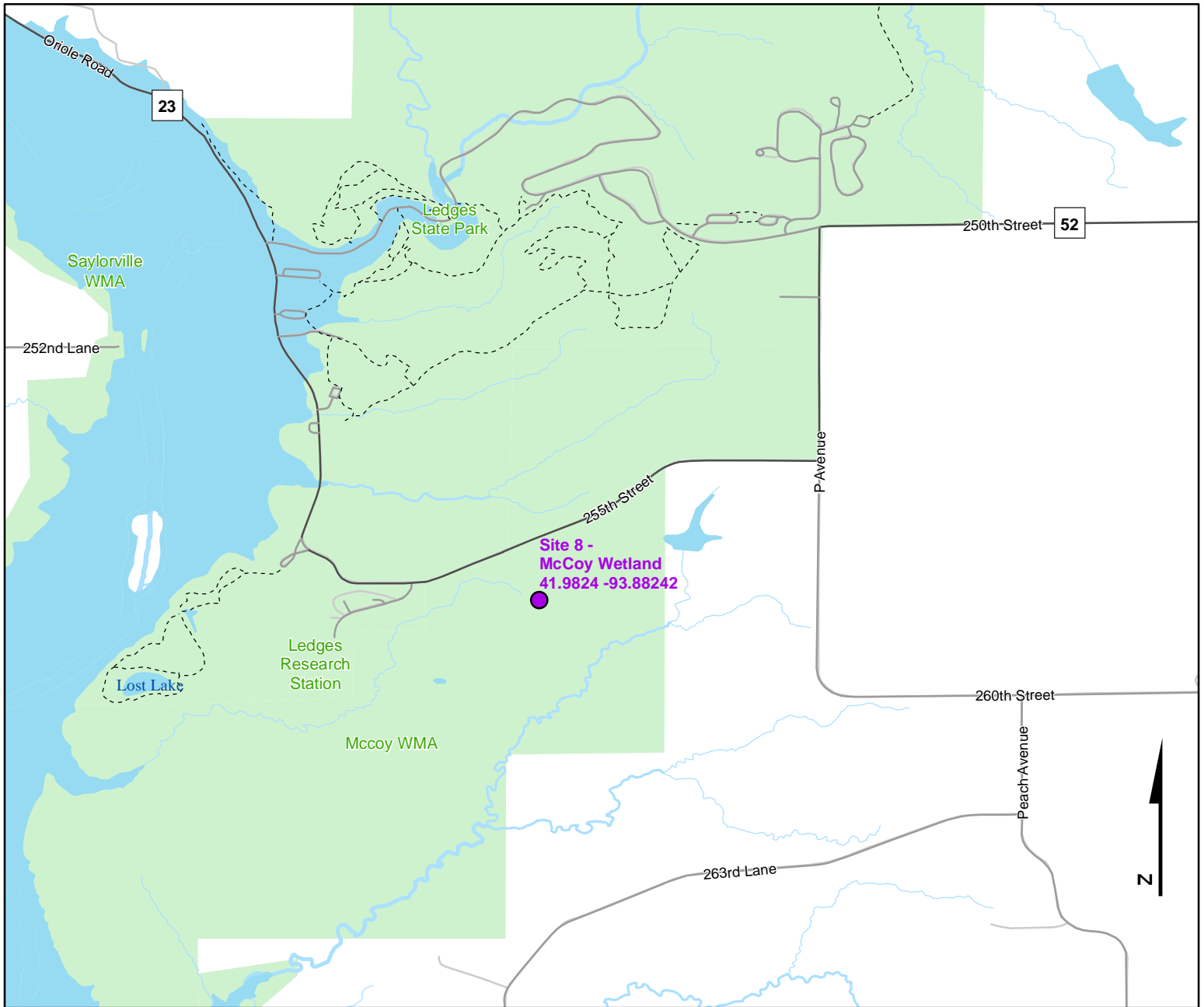




Volunteer Wildlife Monitoring Program (VWMP) Frog and Toad Survey

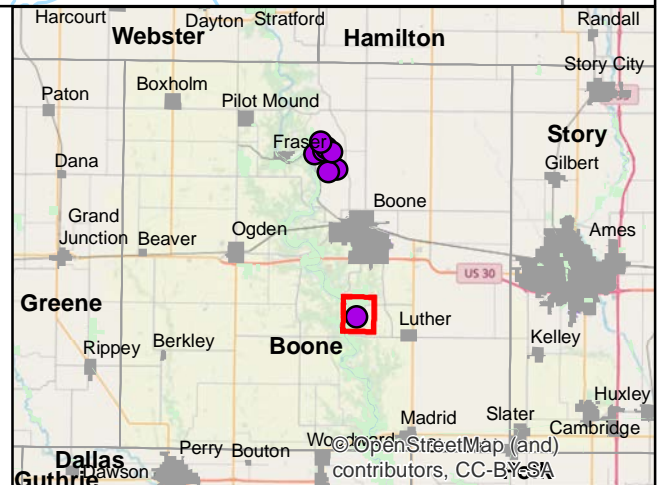
Route ID: 7 County: Boone

Click for Google Maps to Site 1: <https://www.google.com/maps/dir/?api=1&destination=42.1140276282,-93.9084557721>



Legend

----- Trails





Frog and Toad Call Survey Route Description

Route ID

Established:

Site Number	Name	County	Latitude	Longitude	Directions
1	Ditch Pond	Boone	42.1140276	-93.9084558	
2	S Pond	Boone	42.1118712	-93.9180048	
3	DM River	Boone	42.1275522	-93.9346129	
4	Mabe	Boone	42.1305127	-93.9238155	
5	N. Pasture/Field	Boone	42.1336105	-93.9204967	
6	Field	Boone	42.1297082	-93.9140639	
7	Episcopal Center Lagoon	Boone	42.1382603	-93.9280181	
8	McCoy Wetland	Boone	41.982403	-93.8824156	