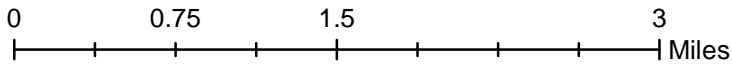
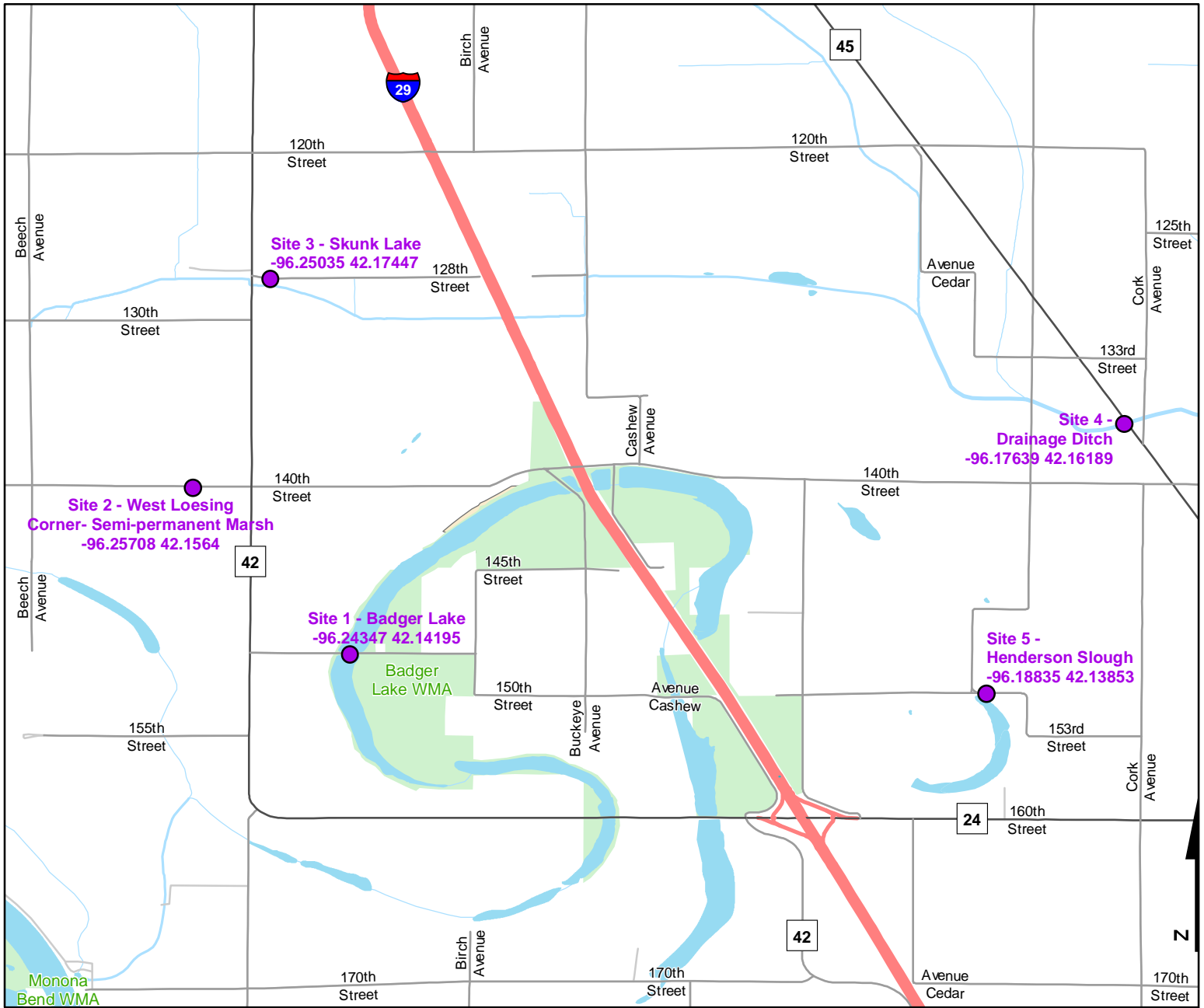




# Volunteer Wildlife Monitoring Program (VWMP) Frog and Toad Survey

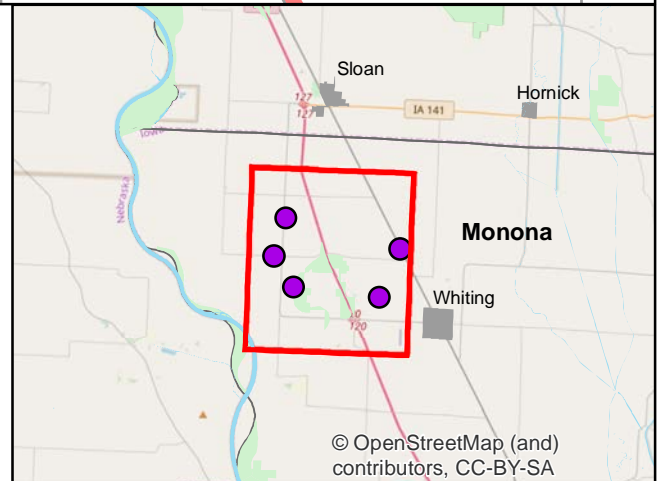
Route ID: 27 County: Monona

Click for Google Maps to Site 1: <https://www.google.com/maps/dir/?api=1&destination=42.1419482193,-96.2434682864>



## Legend

----- Trails



© OpenStreetMap (and contributors), CC-BY-SA



# Frog and Toad Call Survey Route Description

Route ID **27**

Established: 1991

Site Number	Name	County	Latitude	Longitude	Directions
1	Badger Lake	Monona	42.1419482	-96.2434683	Road across marsh
3	West Loesing Corner- Semi-permanent Marsh	Monona	42.1564023	-96.2570841	Road crossing semi-permanent marsh
4	Skunk Lake	Monona	42.1744683	-96.2503488	gravel road on north side
5	Drainage Ditch	Monona	42.1618908	-96.1763931	road where ditch goes through culvert
6	Henderson Slough	Monona	42.1385329	-96.1883519	road on north end of Henderson Slough