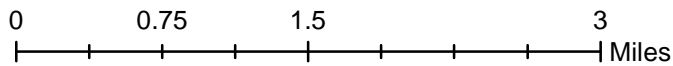
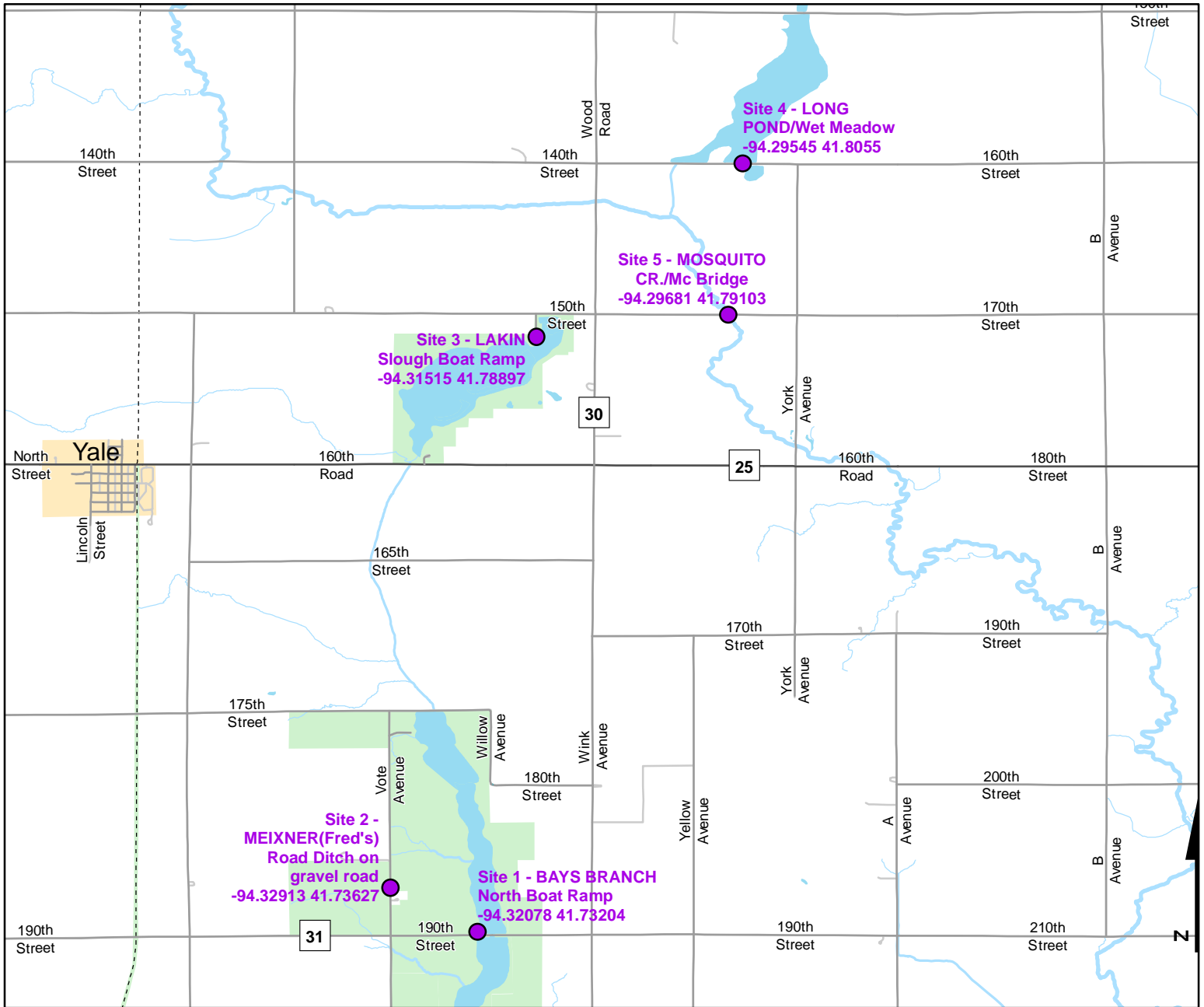




# Volunteer Wildlife Monitoring Program (VWMP) Frog and Toad Survey

Route ID: 18 County: Guthrie

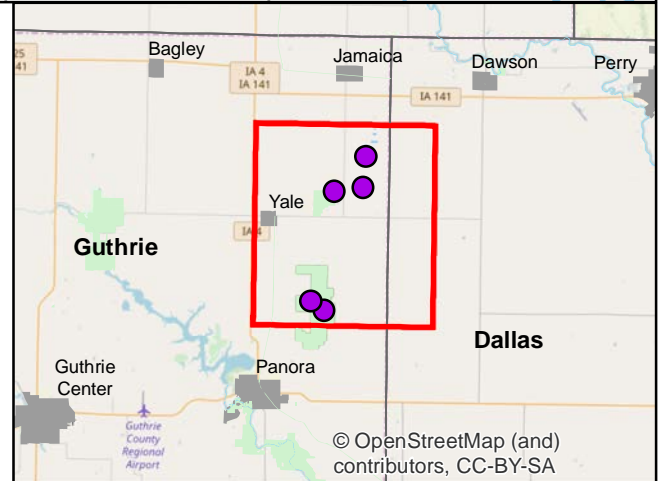
Click for Google Maps to Site 1: <https://www.google.com/maps/dir/?api=1&destination=41.7320359162,-94.320783674>



**DNR**  
**Volunteer  
 Wildlife  
 Monitoring  
 Program**

## Legend

----- Trails



© OpenStreetMap (and) contributors, CC-BY-SA



# Frog and Toad Call Survey Route Description

Route ID **18**

Established: 1993

Site Number	Name	County	Latitude	Longitude	Directions
1	BAYS BRANCH North Boat Ramp	Guthrie	41.7320359	-94.3207837	
2	MEIXNER(Fred's) Road Ditch on gravel road	Guthrie	41.7362719	-94.3291315	1/2 mile north on gravel road that intersects F31 in section 15, west of site 1
3	LAKIN Slough Boat Ramp	Guthrie	41.7889693	-94.3151522	
4	LONG POND/Wet Meadow	Guthrie	41.8055044	-94.2954475	1/2 mile east of P30 on gravel road that is the north boundary of section 25.
5	MOSQUITO CR./Mc Bridge	Guthrie	41.7910333	-94.2968048	1/2 mile east of P30 on gravel road that is the south boundary of section 25. On bridge.