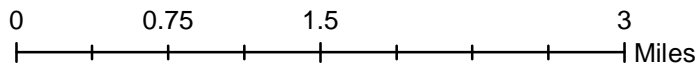
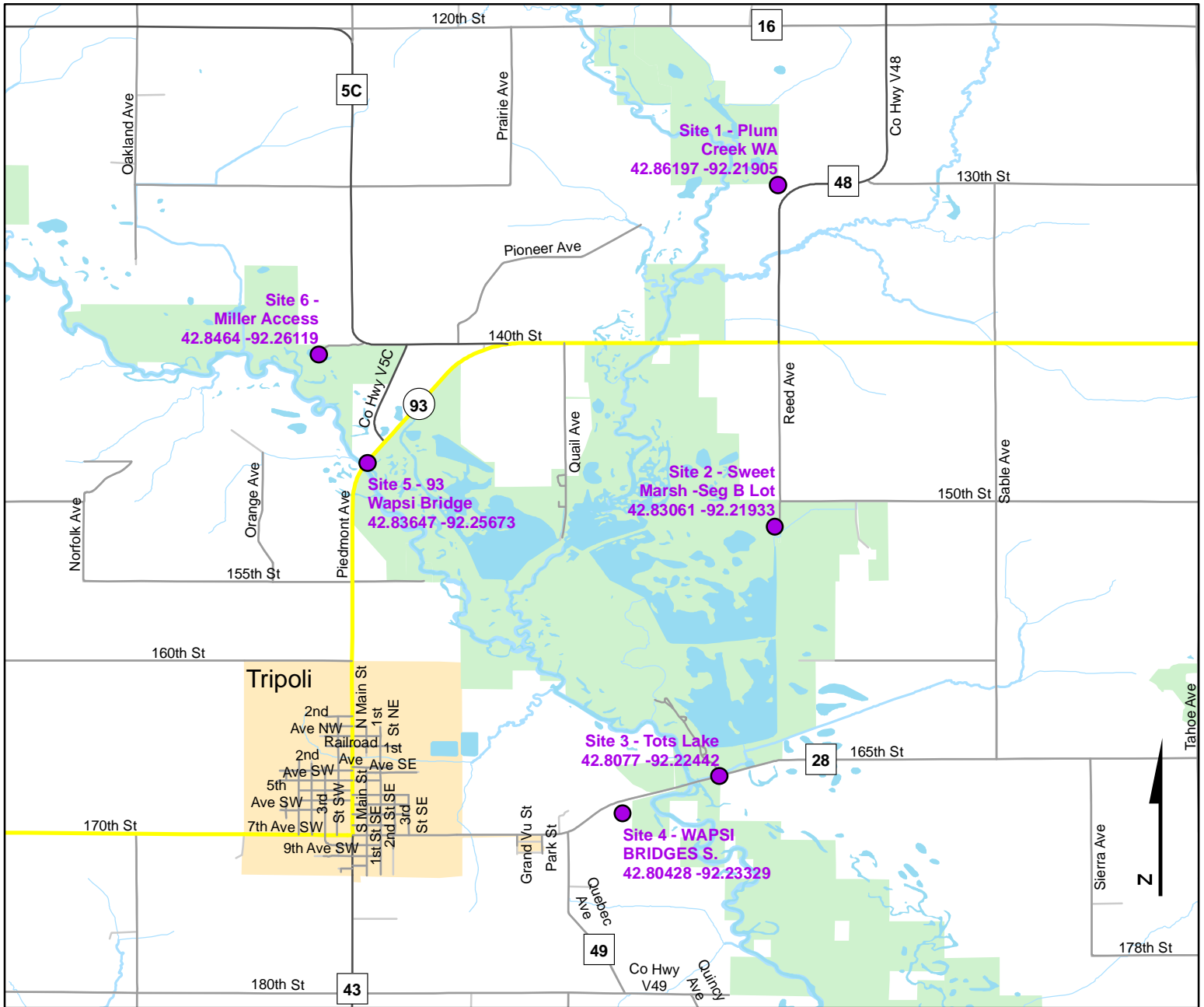




Volunteer Wildlife Monitoring Program (VWMP) Frog and Toad Survey

Route ID: 9 County: Bremer

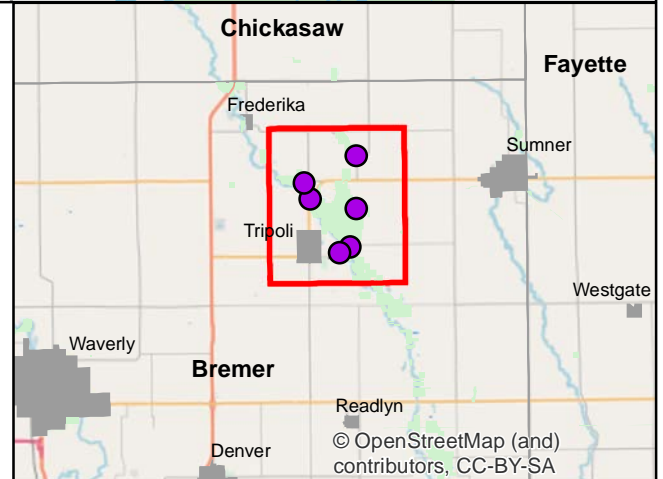
Click for Google Maps to Site 1: <https://www.google.com/maps/dir/?api=1&destination=42.8619723315,-92.2190548332>



DNR
Volunteer Wildlife Monitoring Program

Legend

----- Trails





Frog and Toad Call Survey Route Description

Route ID

Established:

Site Number	Name	County	Latitude	Longitude	Directions
1	Plum Creek WA	Bremer	42.8619723	-92.2190548	Driveway to Plum Creek Area off curve in Hwy V48
2	Sweet Marsh -Seg B Lot	Bremer	42.8306088	-92.2193275	Parking Lot - DNR Land access to Seg. B
3	Tots Lake	Bremer	42.8076979	-92.2244223	The UTM is close but maybe not exact. East of cement bridge on Access lane.
4	WAPSI BRIDGES S.	Bremer	42.8042839	-92.2332918	
5	93 Wapsi Bridge	Bremer	42.8364681	-92.2567332	River Access Parking lot of highway 93