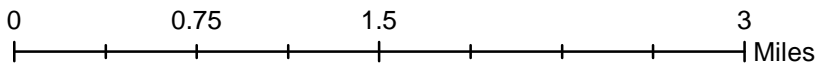
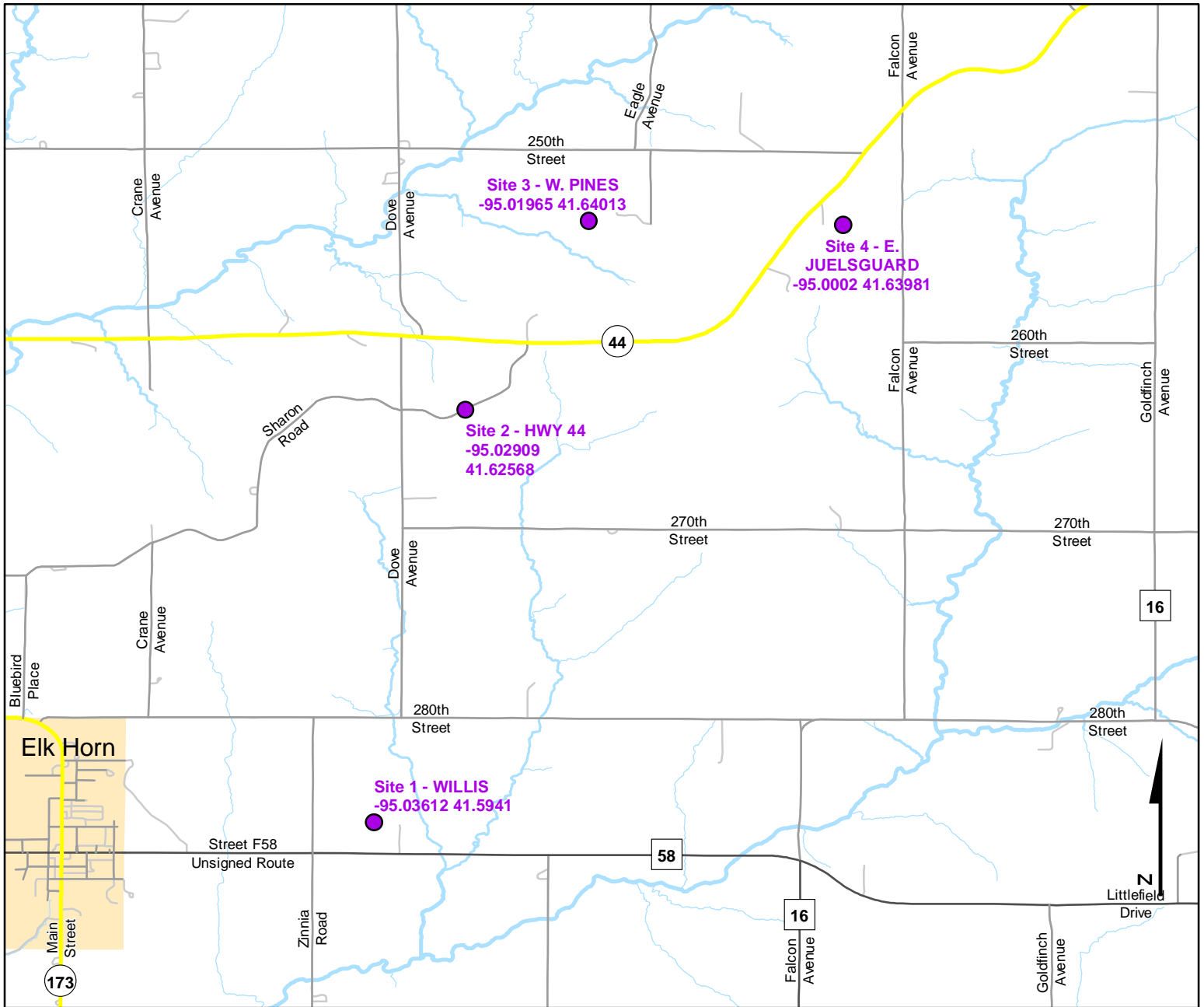




Volunteer Wildlife Monitoring Program (VWMP) Frog and Toad Survey

Route ID: 5 County: Audubon

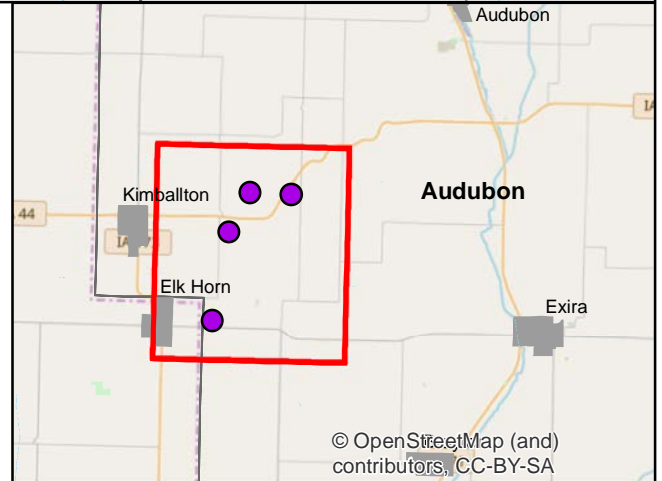
Click for Google Maps to Site 1: <https://www.google.com/maps/dir/?api=1&destination=41.5940991241,-95.0361164665>



DNR
Volunteer Wildlife Monitoring Program

Legend

----- Trails



© OpenStreetMap (and contributors), CC-BY-SA



Frog and Toad Call Survey Route Description

Route ID

Established:

| Site Number | Name | County | Latitude | Longitude | Directions |
|--------------------------------|--|--------------------------------------|---|--|------------|
| <input type="text" value="1"/> | <input type="text" value="WILLIS"/> | <input type="text" value="Audubon"/> | <input type="text" value="41.5940991"/> | <input type="text" value="-95.0361165"/> | |
| <input type="text" value="2"/> | <input type="text" value="HWY 44"/> | <input type="text" value="Audubon"/> | <input type="text" value="41.6256767"/> | <input type="text" value="-95.0290886"/> | |
| <input type="text" value="3"/> | <input type="text" value="W. PINES"/> | <input type="text" value="Audubon"/> | <input type="text" value="41.6401343"/> | <input type="text" value="-95.0196459"/> | |
| <input type="text" value="4"/> | <input type="text" value="E. JUELSGUARD"/> | <input type="text" value="Audubon"/> | <input type="text" value="41.6398147"/> | <input type="text" value="-95.0002006"/> | |