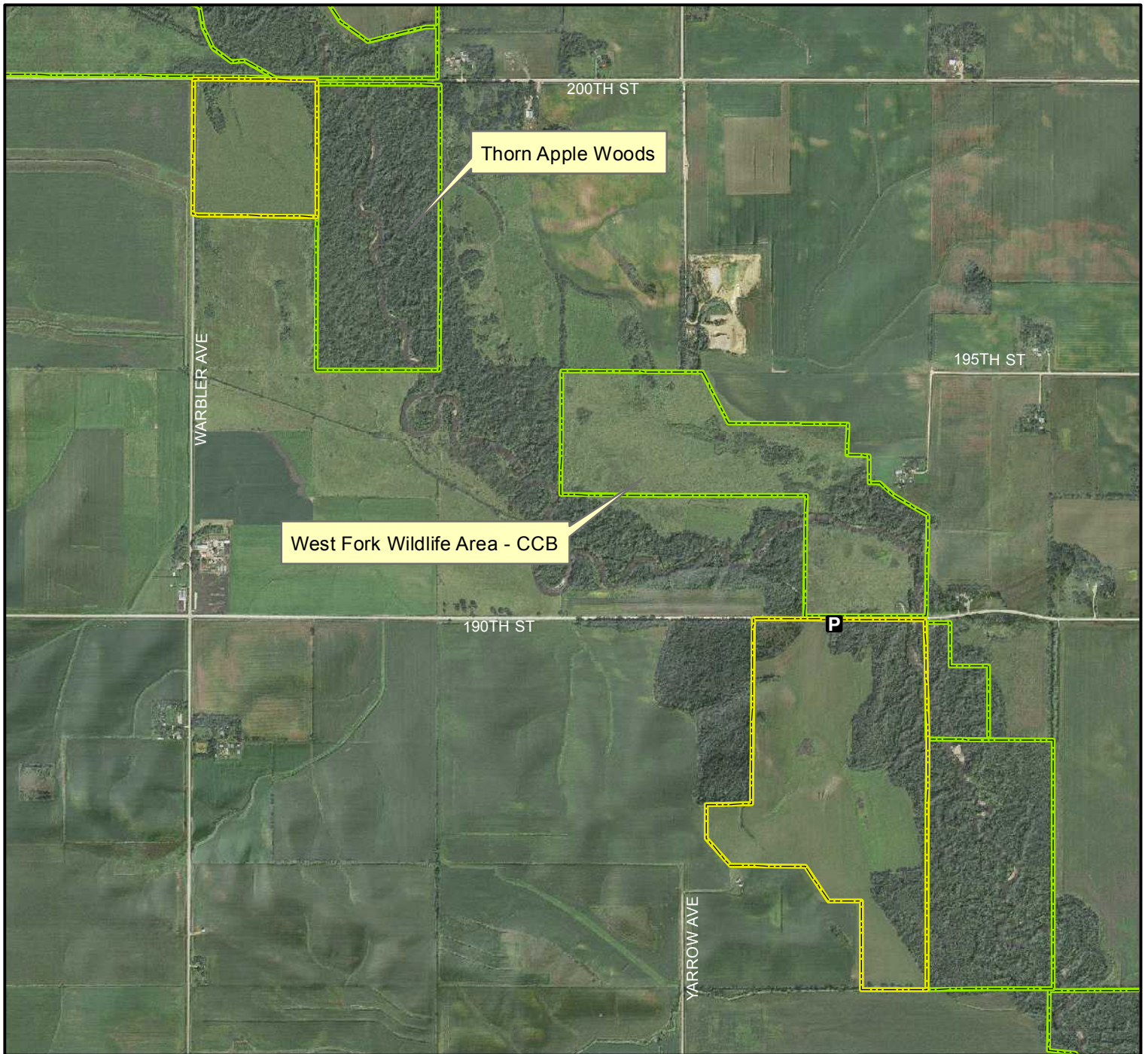



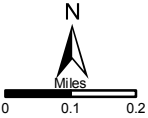

West Fork Wildlife Management Area



Legend

- State Areas open to hunting
- WMA Boundary
- Parking Lot
- Other Public Land
- 2014 Aerial Photography

Map Creation Date: 8/2015

Acres: 188

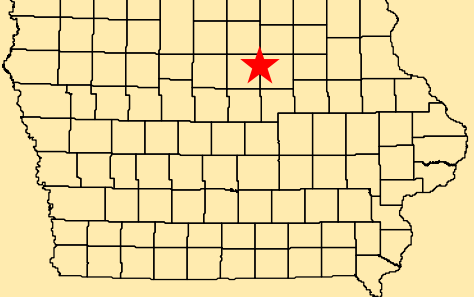
Habitat: Wetland, Upland, Timber

Species: Deer, Turkey, Pheasant, Waterfowl, Dove

Contact: Jason Auel
Cedar-Wapsi Wildlife Unit
319-213-2815

Restrictions: Non-Toxic Shot Required

Franklin County, Iowa
T-92N, R-19W, Section 12



Directions: 2 miles W of Dumont on Hwy 3,
4 miles N on Franklin Ave,
1 mile W on 190th St.

Every effort has been made to accurately depict the boundaries on this map. However, users should rely on boundary signs actually located in this area to ensure they do not trespass on private property.