



IHAP - Woodbury County 6

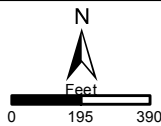


Legend

- IHAP Areas open to hunting
-  IHAP Enrolled Land
-  Drop Box Location
- 2015 Aerial Photography



Map Creation Date: 8/2017



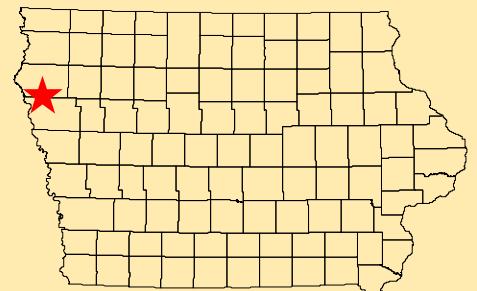
**WALK-IN HUNTING ONLY FROM
SEPT. 1 - MAY 31
ALL OTHER ACTIVITIES PROHIBITED
PLEASE RESPECT PRIVATE PROPERTY**

Acres: 133

Habitat: Grassland

Species: Deer, Turkey, Pheasant,
Quail

Woodbury County, Iowa
T-89N, R46W, Section 4



Directions: Hwy 75 N of Sioux City to D12 exit.
3 miles E on D12, 0.5 mile N on Carroll
Ave. 0.5 mile on dead end gravel.

Every effort has been made to accurately depict the boundaries on this map. However, users should rely on boundary signs actually located in this area to ensure they do not trespass on private property.