



IHAP - Winneshiek County 2



CO RD A14

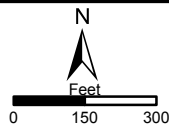


Legend

- IHAP Areas open to walk-in hunting
-  IHAP Enrolled Land
-  Drop Box Location
- 2015 Aerial Photography



Map Creation Date: 10/2017



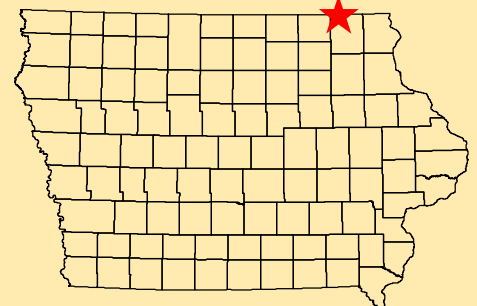
**WALK-IN HUNTING ONLY FROM
SEPT. 1 - MAY 31
ALL OTHER ACTIVITIES PROHIBITED
PLEASE RESPECT PRIVATE PROPERTY**

Acres: 73

Habitat: Mixed

Species: Deer, Turkey, Pheasant,
Rabbit

Winneshiek County, Iowa
T-100N, R-09W, Section 8



Directions: 3 miles W of Burr Oak on A14

Every effort has been made to accurately depict the boundaries on this map. However, users should rely on boundary signs actually located in this area to ensure they do not trespass on private property.