



IHAP - Winnebago County 5





Legend

IHAP Areas open to hunting

 IHAP Enrolled Land

 WMA Boundary

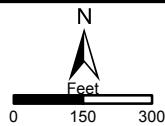
 WPA Boundary

 Drop Box Location

2015 Aerial Photography



Map Creation Date: 8/2016



**WALK-IN HUNTING ONLY FROM
SEPT. 1 - MAY 31
ALL OTHER ACTIVITIES PROHIBITED
PLEASE RESPECT PRIVATE PROPERTY**

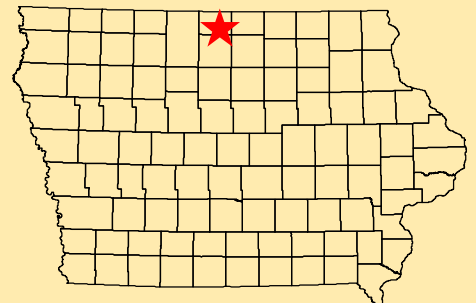
Acres: 70

Habitat: Grassland

Species: Pheasant, Dove

Restrictions: Non-Toxic Shot

Winnebago County, Iowa
T-99N, R-23W, Section 23



Directions: 1.5 miles S of Lake Mills on R74,
access through DNR's Rice Lake

Every effort has been made to accurately depict the boundaries on this map. However, users should rely on boundary signs actually located in this area to ensure they do not trespass on private property.