



IHAP - Winnebago County 4




Legend

IHAP Areas open to hunting

 IHAP Enrolled Land

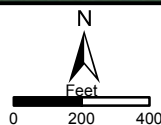
 Drop Box Location

 Other Public Land

2015 Aerial Photography



Map Creation Date: 8/2016



**WALK-IN HUNTING ONLY FROM
SEPT. 1 - MAY 31
ALL OTHER ACTIVITIES PROHIBITED
PLEASE RESPECT PRIVATE PROPERTY**

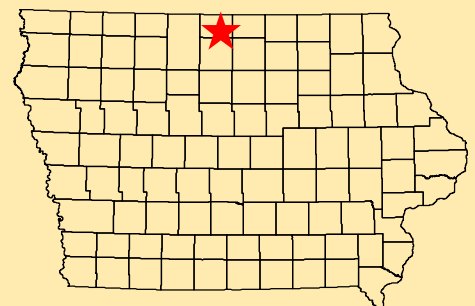
Acres: 210

Habitat: Mixed

Species: Pheasant, Dove

Restrictions: Non-Toxic Shot

Winnebago County, Iowa
T-99N, R-23W, Section 19



Directions: 2 miles N of Leland on IA-9/US69,
2 miles E on 420th St

Every effort has been made to accurately depict the boundaries on this map. However, users should rely on boundary signs actually located in this area to ensure they do not trespass on private property.