



IHAP - Winnebago County 2

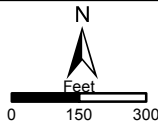


Legend

- IHAP Areas open to hunting
-  IHAP Enrolled Land
-  Drop Box Location
- 2015 Aerial Photography



Map Creation Date: 8/2016



**WALK-IN HUNTING ONLY FROM
SEPT. 1 - MAY 31
ALL OTHER ACTIVITIES PROHIBITED
PLEASE RESPECT PRIVATE PROPERTY**

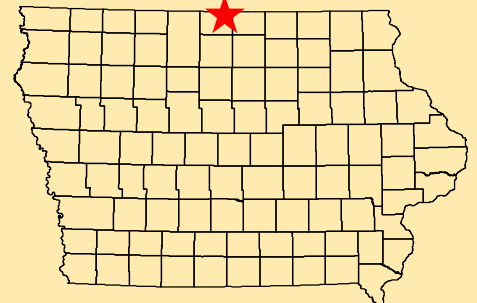
Acres: 158

Habitat: Mixed

Species: Pheasant, Dove

Restrictions: Non-Toxic Shot

Winnebago County, Iowa
T-99N, R-23W, Section 6



Directions: 3.5 miles W of Lake Mills,
0.5 miles N on R60