



IHAP - Story County 3

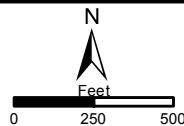


Legend

- IHAP Areas open to hunting
-  IHAP Enrolled Land
-  Drop Box Location
- 2015 Aerial Photography



Map Creation Date: 8/2017



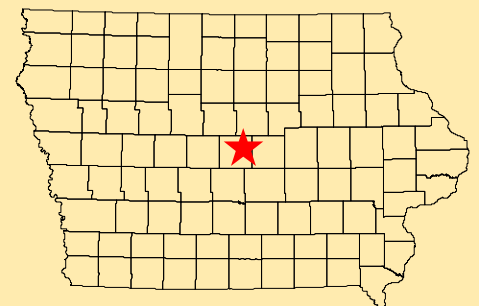
**WALK-IN HUNTING ONLY FROM
SEPT. 1 - MAY 31
ALL OTHER ACTIVITIES PROHIBITED
PLEASE RESPECT PRIVATE PROPERTY**

Acres: 157

Habitat: Mixed

Species: Deer, Turkey, Pheasant

Story County, Iowa
T-84N, R-22W, Section 24



Directions: 4 miles N of Nevada on S14,
5 miles E on E29.

Every effort has been made to accurately depict the boundaries on this map. However, users should rely on boundary signs actually located in this area to ensure they do not trespass on private property.